

Langham Parish/Manor Map

Setup Hints & Tips

Introduction

Field Names

1624
1760
1841
1939
2000

Field Boundary

1624
1841



1841 Election & Faggot Voting

Cultivation 1841

Grass/Pasture
Arable
Ley
Woodland
Multiple
All

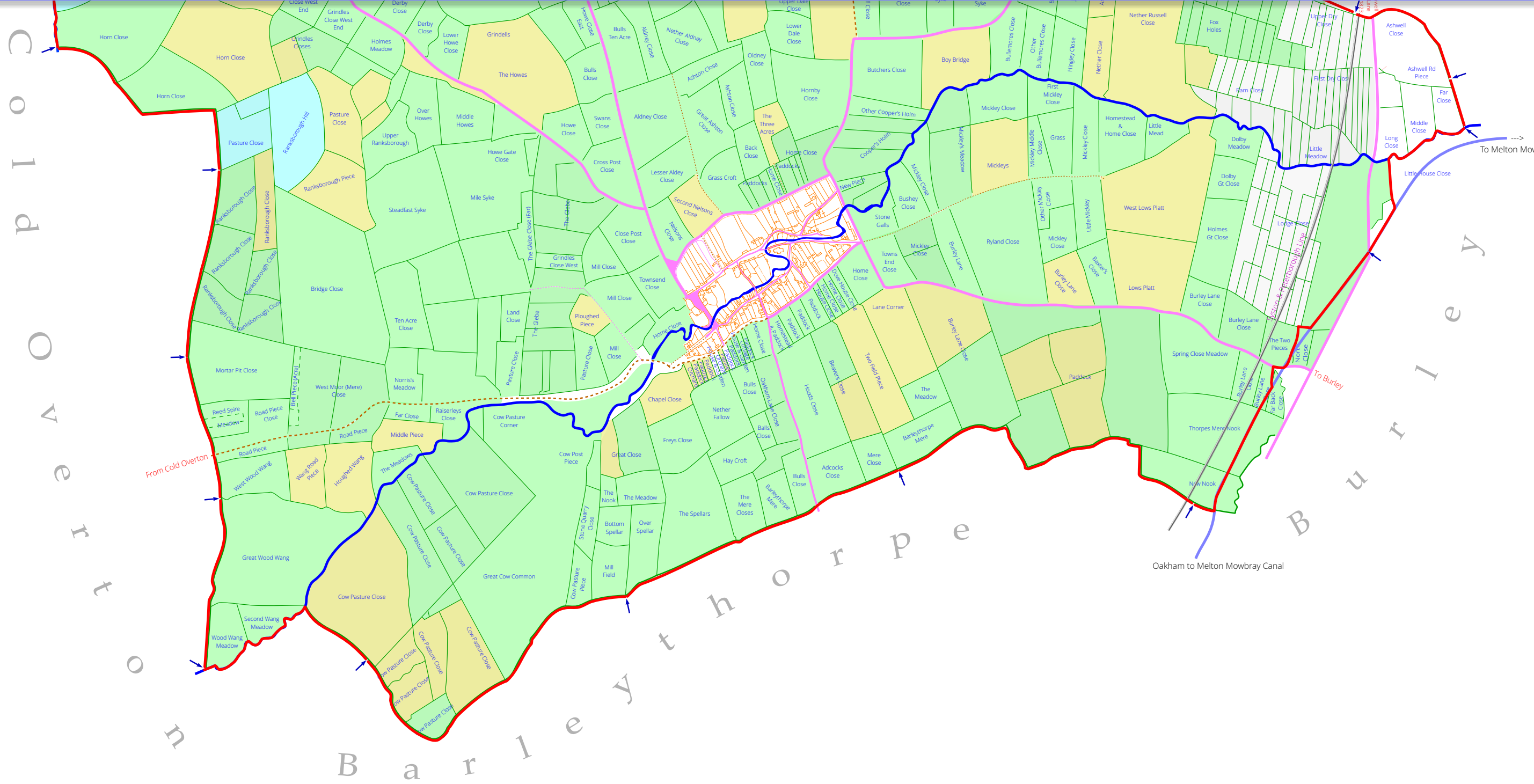
Open Field Terriers

Bartholomew Clarke
1605
1606
1613
Westminster Abbey
1618
1628

Parish Boundary

19th c OS Survey

© 2019 Mike Frisby
Langham Village History Group



Introduction to Langham Field Patterns, Names & Parish Boundary

Having offered to take part in the Council for British archaeology East Midlands Boundary Project it was decided to pull together information we had (both on and off-line) to create a coherent document for interested parties to access.

The document is in two parts, Langham Parish Maps showing field patterns and names from 1624 to 2000 and secondly, the detailed survey of the Parish Boundary carried out during the latter half of the 19th c by the Ordnance Survey and local Meresmen.

In 1624 a map (DE3214/4583) was drawn for the Noel family, new owners of the Manor of Langham and purchased from Gregory Cromwell at the beginning of the 17th century. This map provided the new owners with information about the land, property and occupiers, allowing them to assess future income potential.

A more detailed and much larger map created in 1760 by Edmund Dipper was drawn to a much larger scale than that of 1624. It provided a more detailed view resolving individual mature trees. It was, however, used for a similar purpose.

There are three 1840s tithe maps; one shows individual field numbers, a second shows dwelling and property numbers and the third map shows land to the east of the village divided into fictional one-acre plots for the purpose of faggot voting in the General Election. There is a separate detailed apportionment which lists the owners, occupiers, acreage and the land usage for each field.

The 1939 map was compiled to make use of field names as a means of navigation (and tracking the enemy) after the removal of signposts in case of invasion.

The 2000 map was produced for display in the Langham 2000 exhibition by Don Mantle and Bill Nourish, two retired farmers with an interest in local history based on their expert local knowledge.

Following the 1841 election, the Ordnance Survey (OS) carried out a survey of the local administrative boundaries for Great Britain which was completed by 1888. The boundary between the parish of Langham and its neighbouring parishes of Ashwell, Burley, Oakham Deans Hold with Barleythorpe, Cold Overton (Leicestershire) and Whissendine was surveyed between 1878 and 1883.

Each parish appointed its own 'Meresman' who had considerable local knowledge, to work collaboratively with the OS surveyor (usually a military engineer) and Meresmen from the adjoining parishes to agree, rather than impose, the boundary and to record the results in survey books now held by the National Archives.

Thomas Nettleship was the Meresman and Assistant Overseer for the Parish of Langham and he collaborated with John S. Egan, a member of the Royal Engineers. Meresmen from the surrounding parishes were: John Tidd - Ashwell, C.J. Bradshaw - Burley, John Carter - Cold Overton, R.S Hayr - Oakham Dean's Hold with Barleythorpe and John Green - Whissendine.

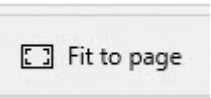
Many of these boundaries had been in place for hundreds, if not thousands, of years. This work created the first comprehensive cartographical record for the UK.

Hints & Tips

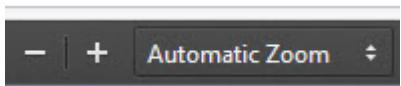
Using your browser to view the file, whilst online, is very straightforward allowing access to the majority of the file’s features. When using your browser to view the file, it is best if you select “fit to page”. Most browser commands differ slightly, please see below, the specific commands for common browser types.

To view the multilayer features in this pdf, download the data and open it in Adobe Acrobat Reader, *or similar fully featured pdf reader software.*

Settings for your browser

MS Edge - Select the  menu icon. *(Towards the top right of window)*

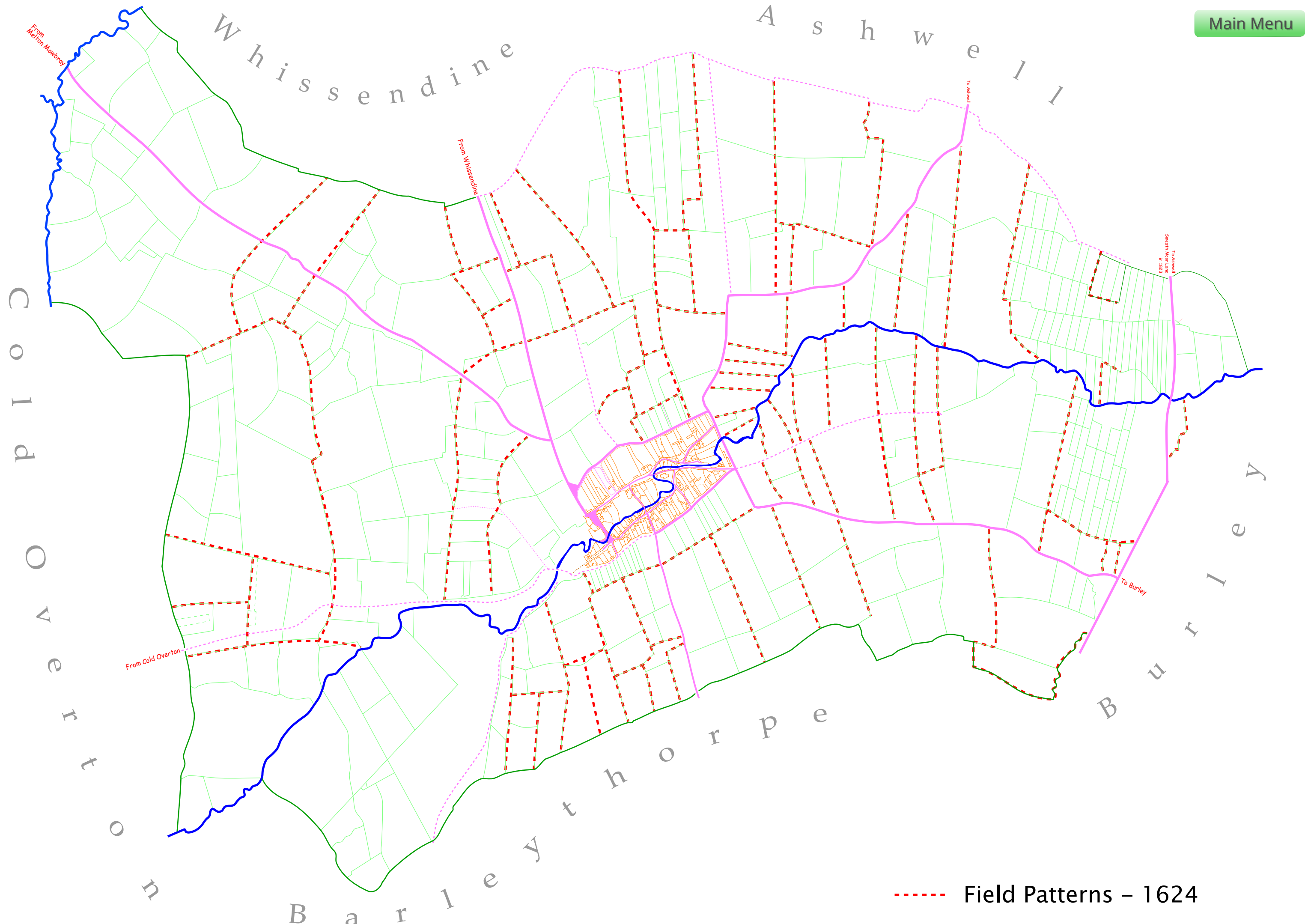
Chrome - Select the  Fit to page icon. *(Towards the bottom right of window)*

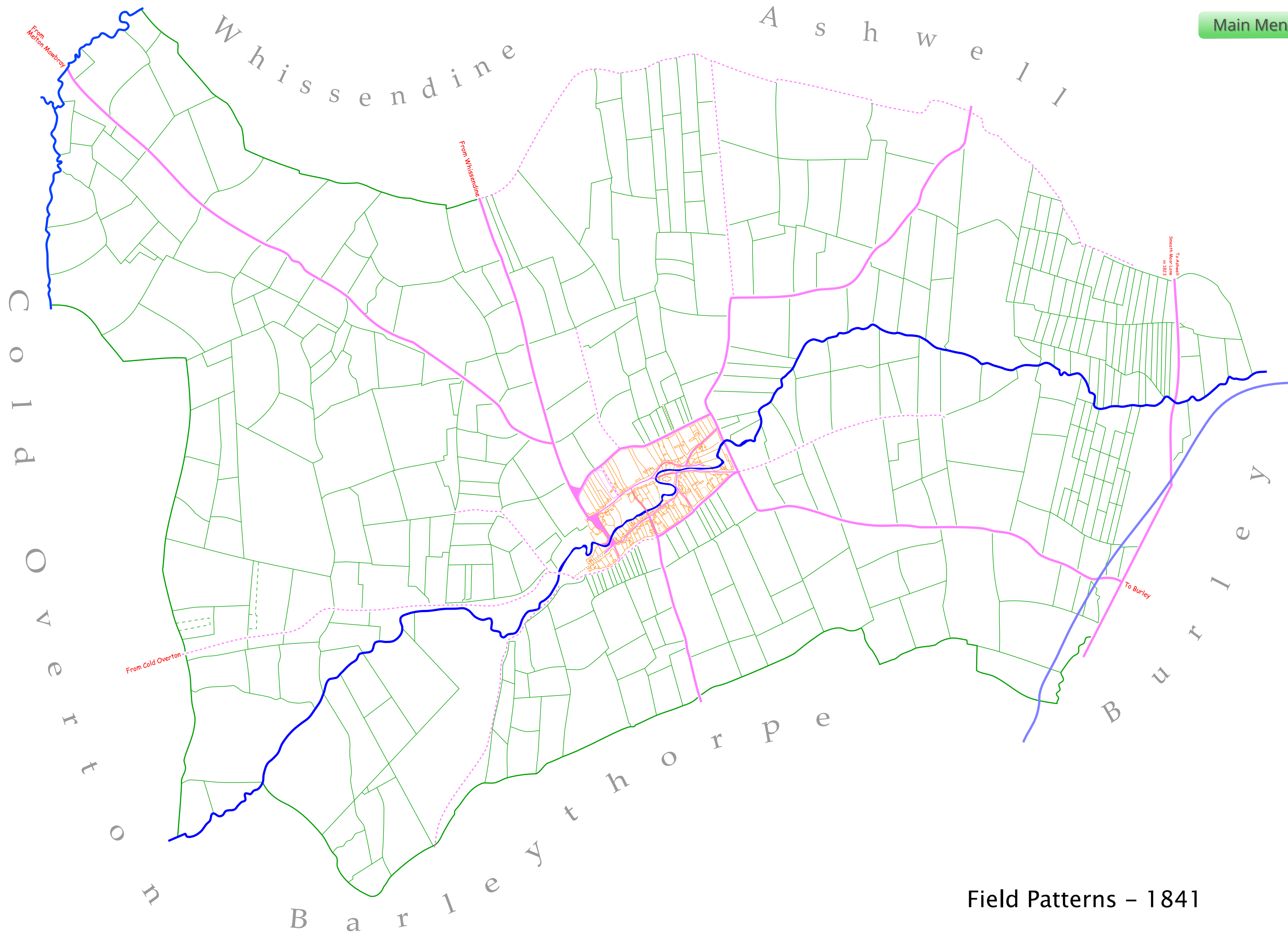
Firefox - Select  *(Top centre of window)*

Safari - Select Ctrl/0

Opera - Similar to Chrome

After selecting the appropriate setting from one of the above, it is good idea to select F11 which will place the browser into full screen mode, pressing F11 a second time will return you to the standard browser mode when required.

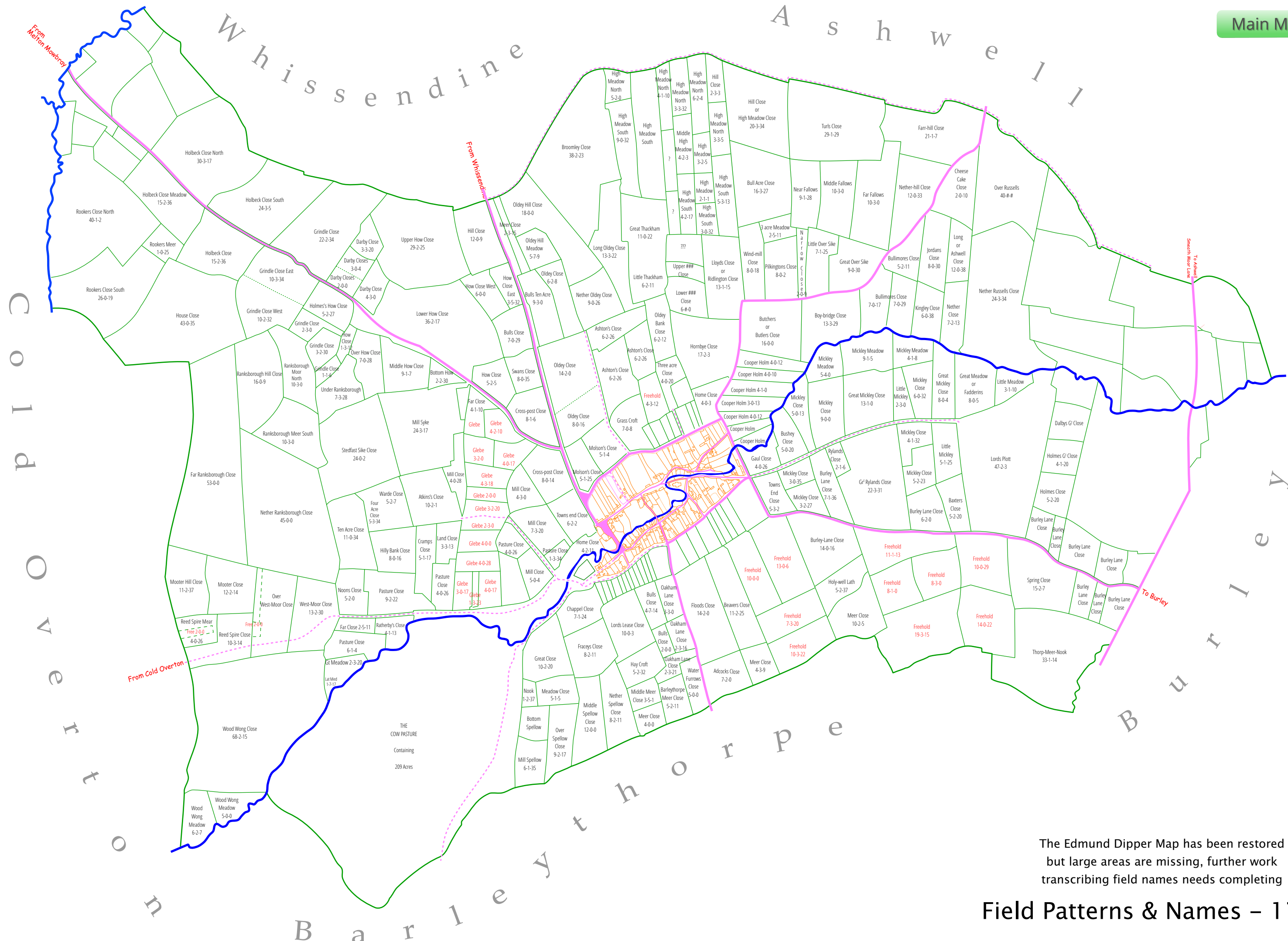




Field Patterns – 1841

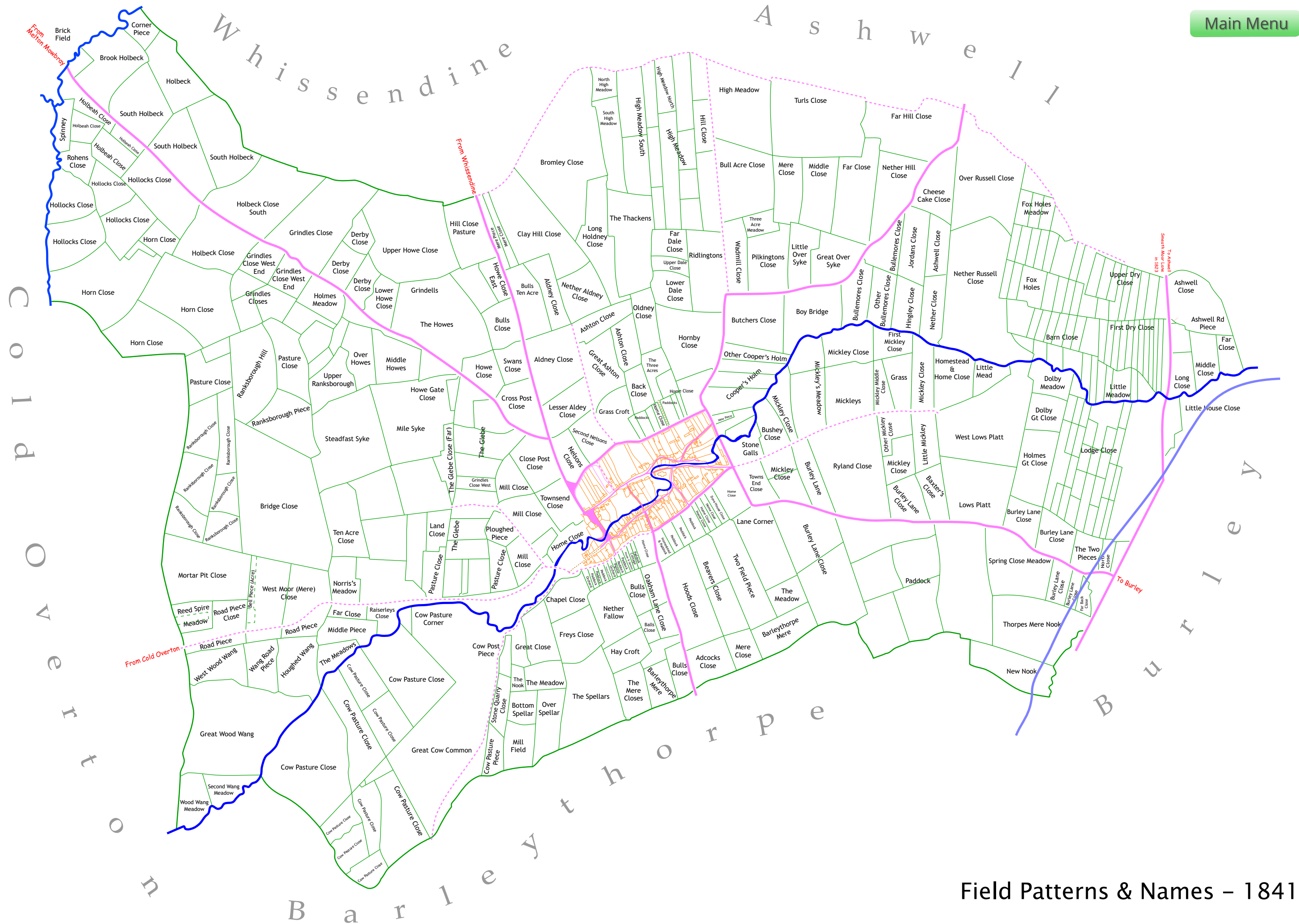
A trew plot of the manour of Langham in the countye of Rutland
pcell of the possession of the Right Honourable noble Edward Lord
Noel. Barron of Ridlington made the 24th October 1624



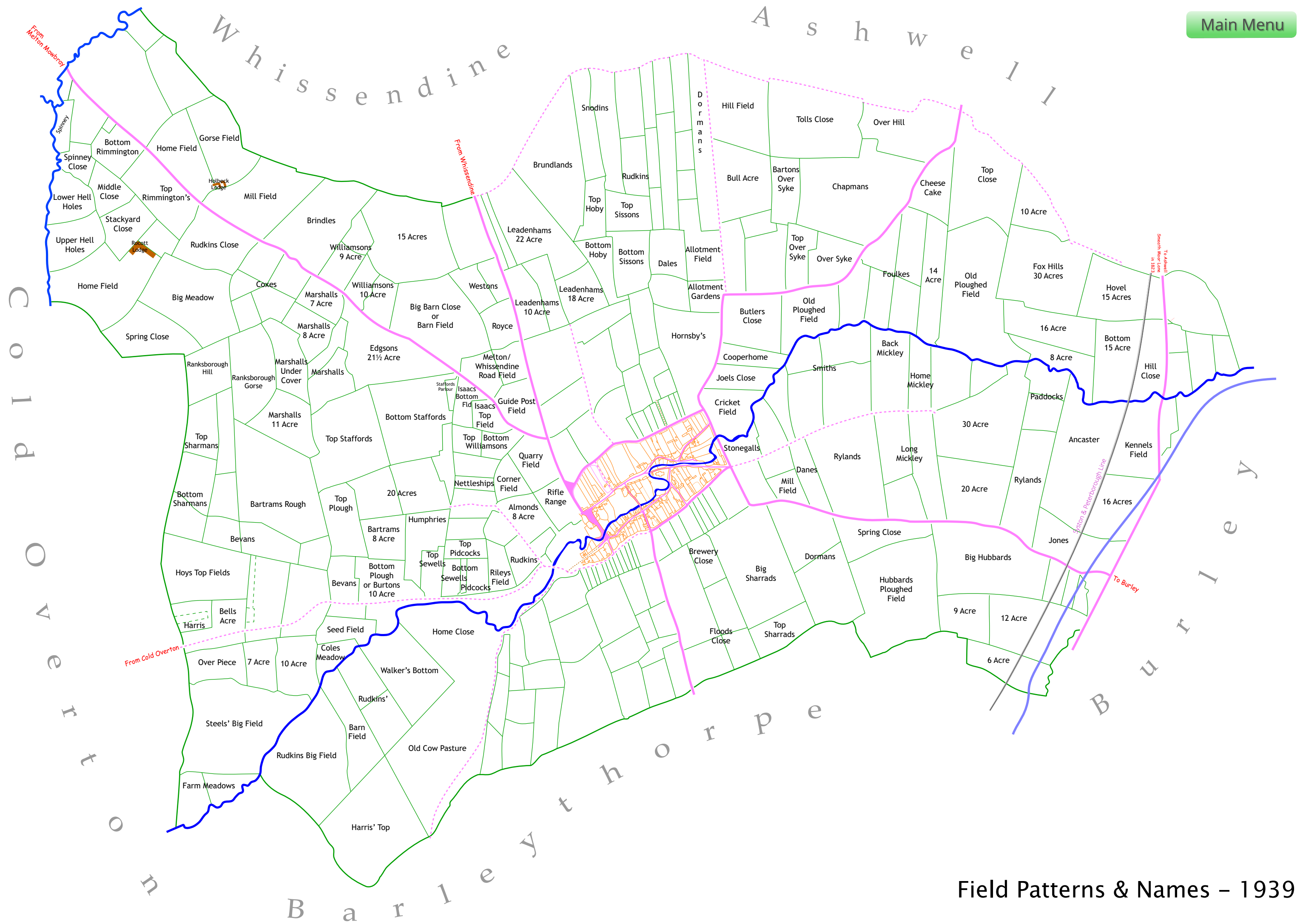


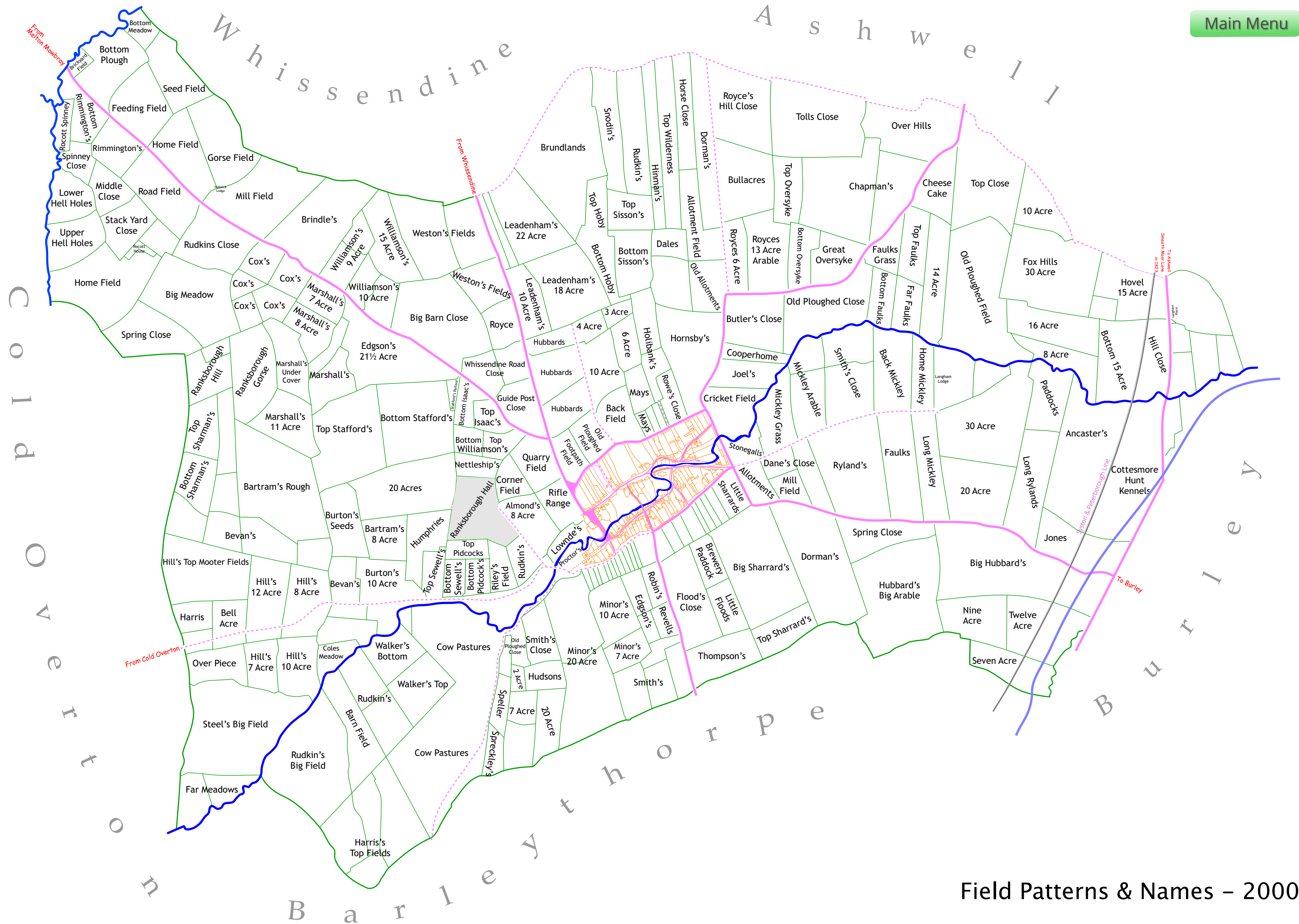
The Edmund Dipper Map has been restored but large areas are missing, further work transcribing field names needs completing

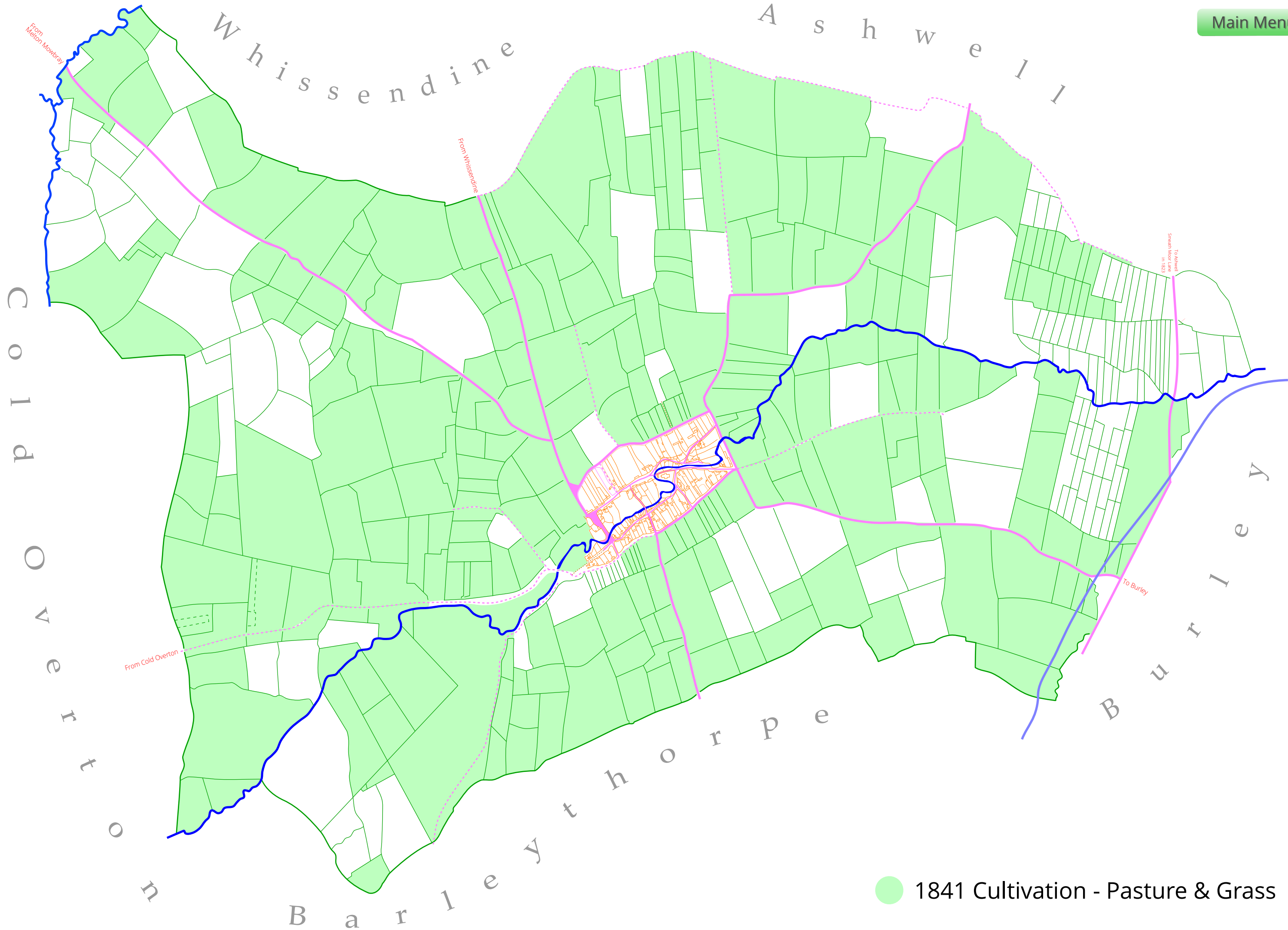
Field Patterns & Names – 1760

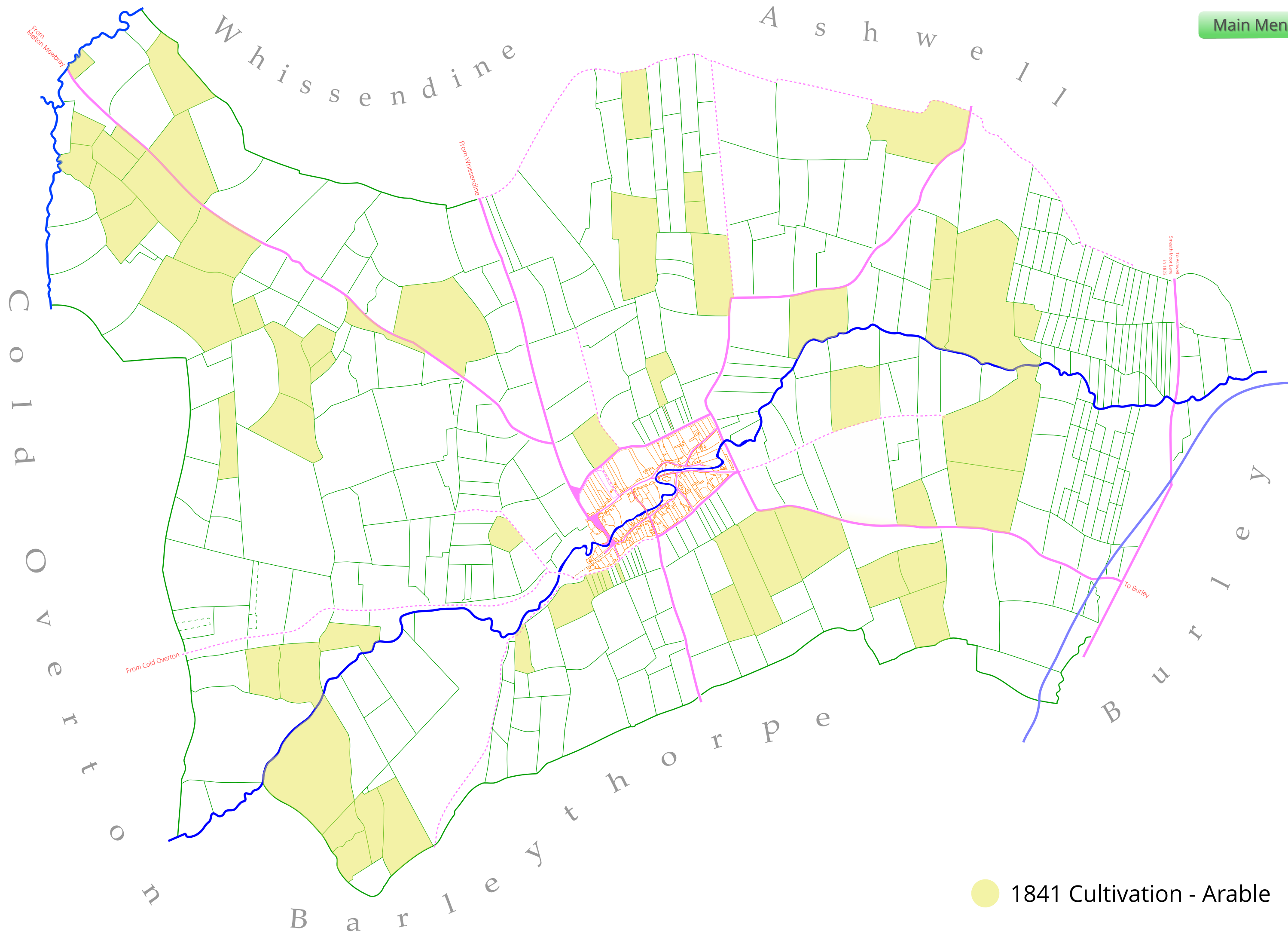


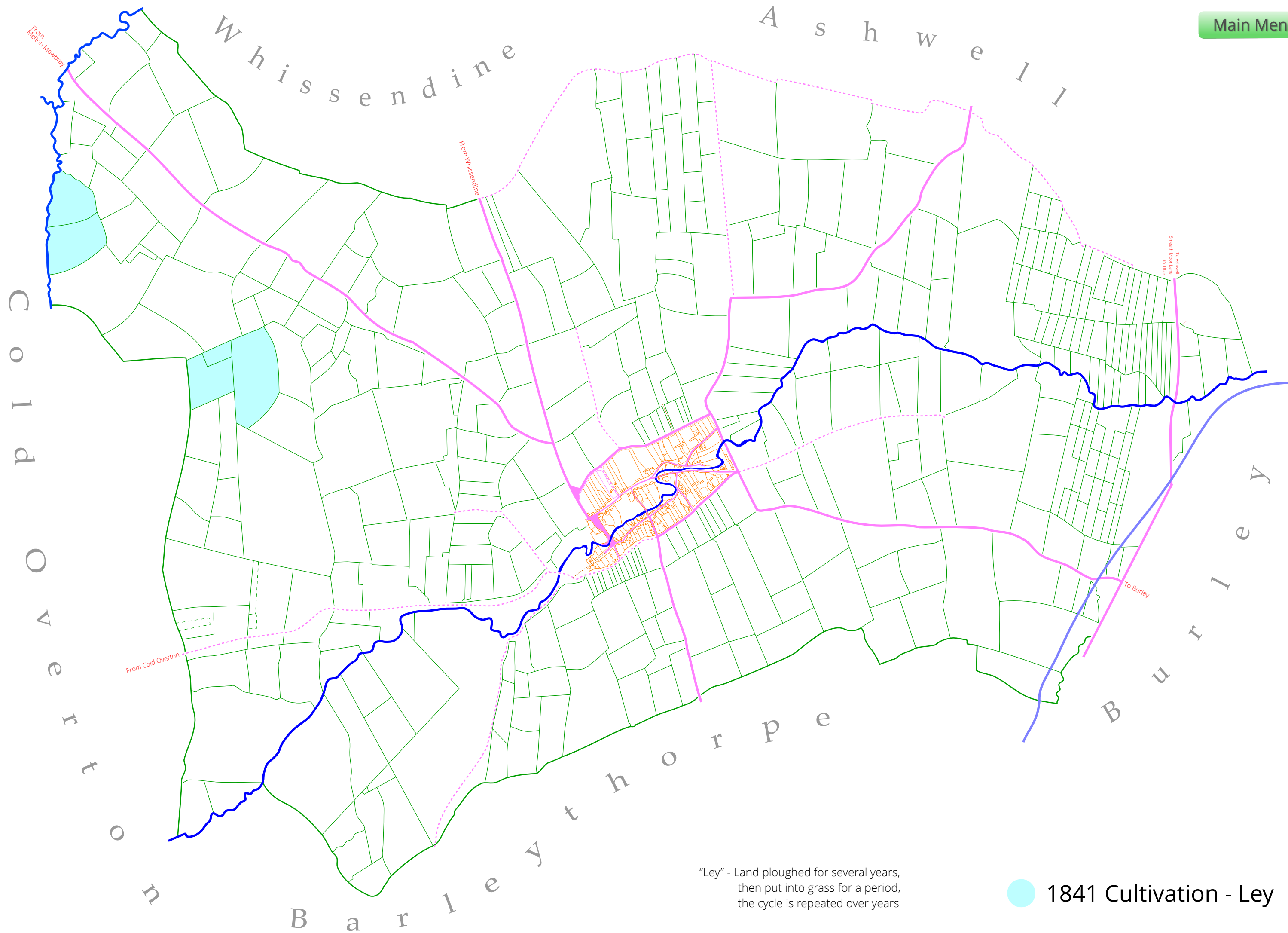
Field Patterns & Names – 1841

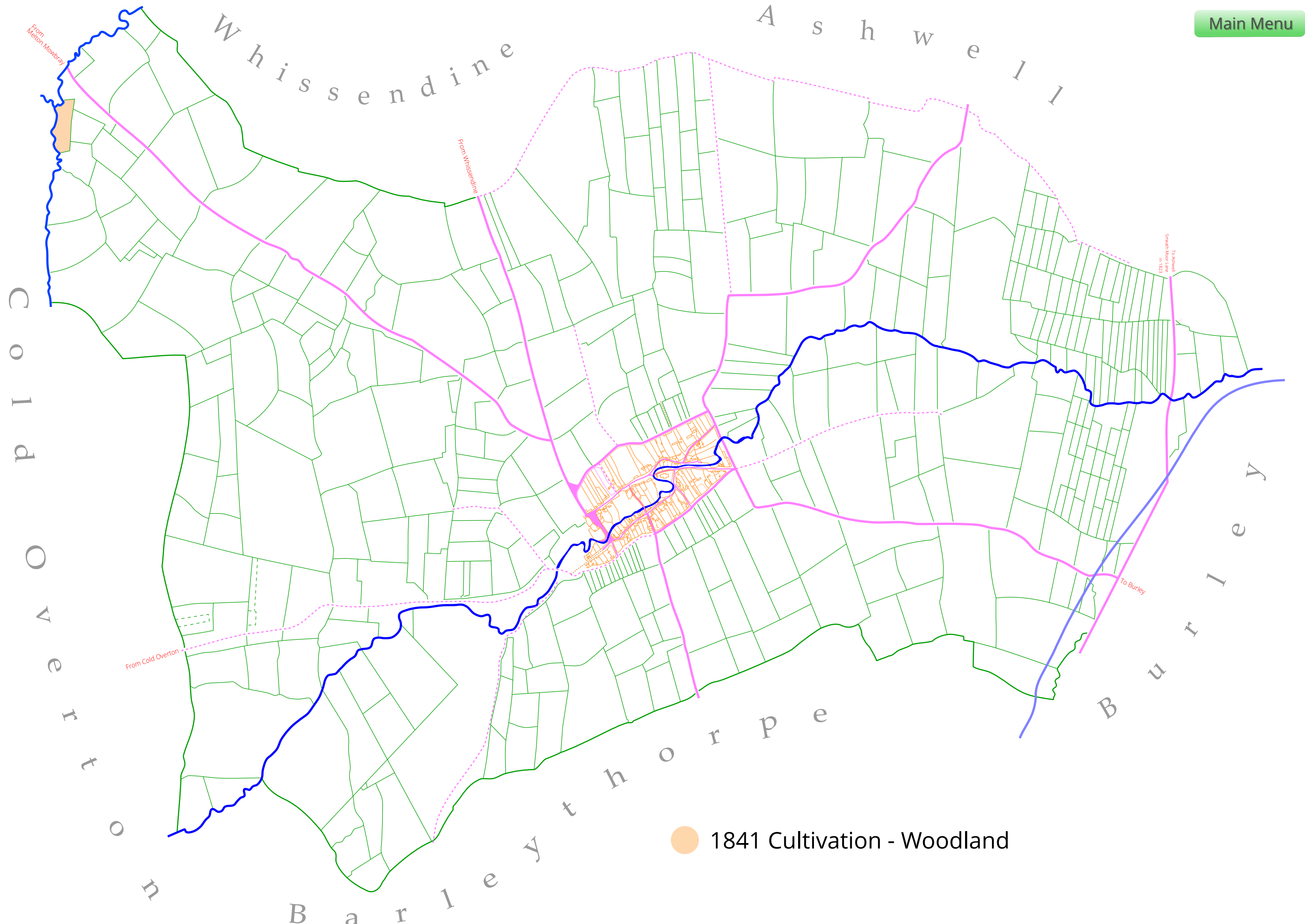


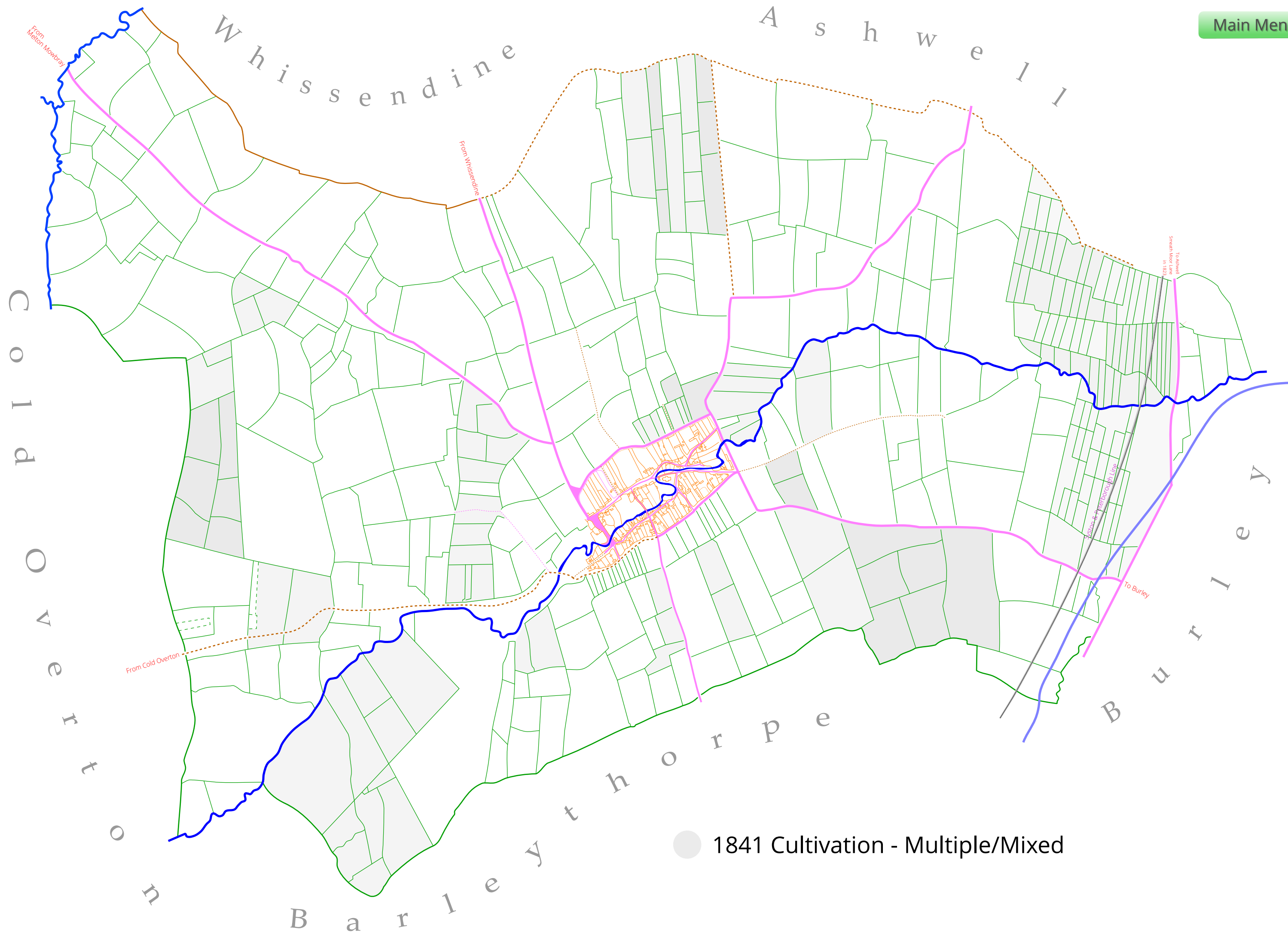


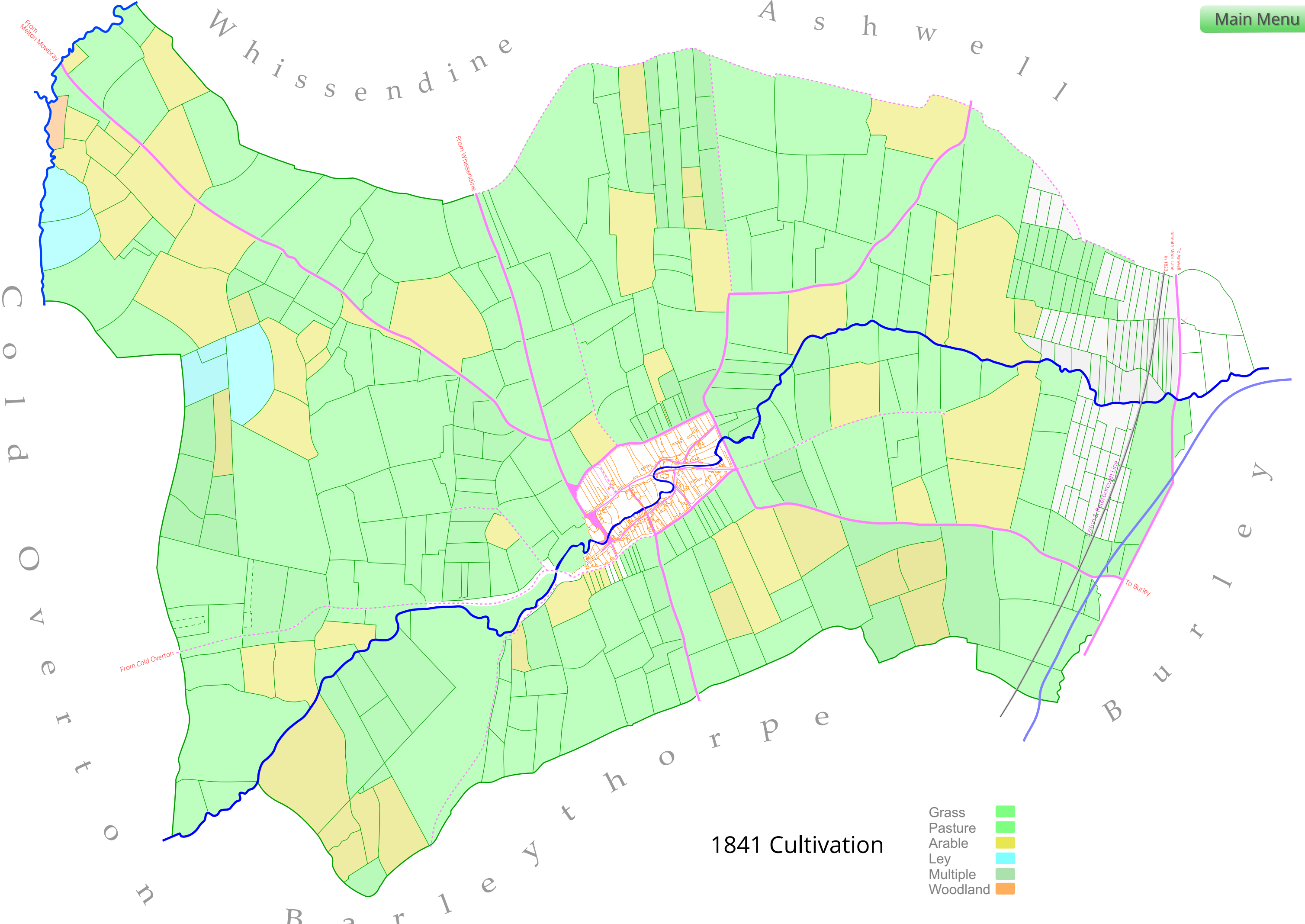


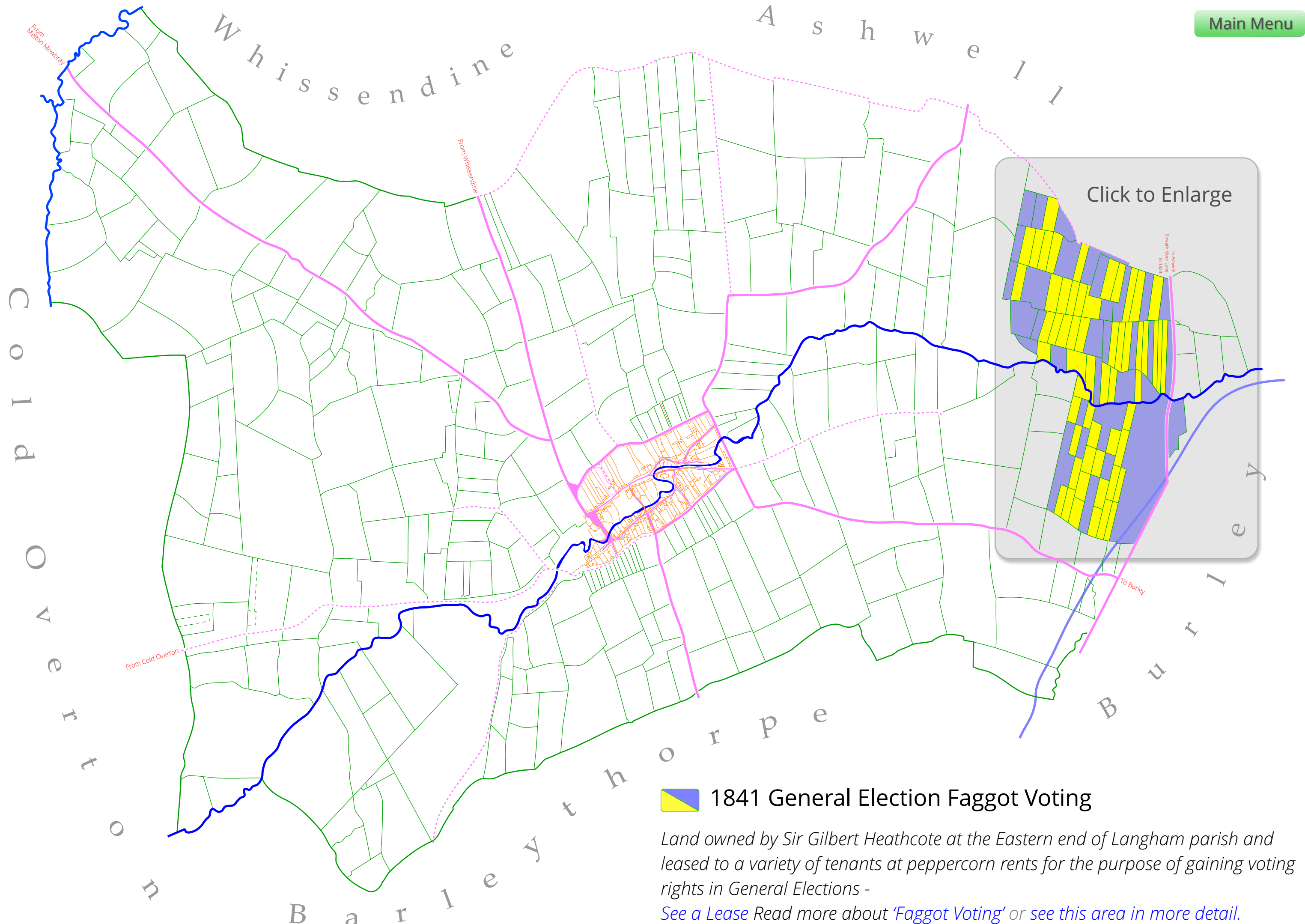


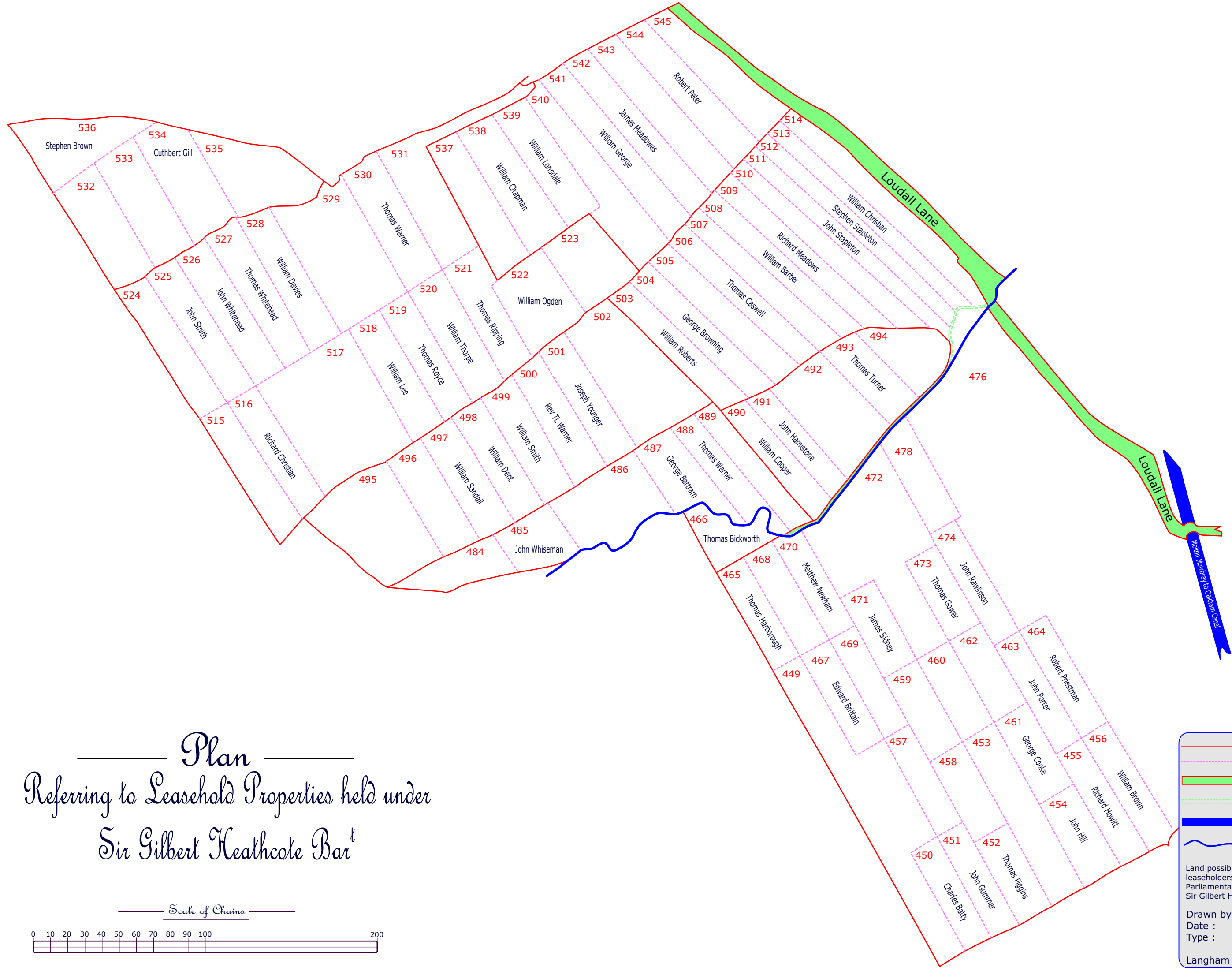






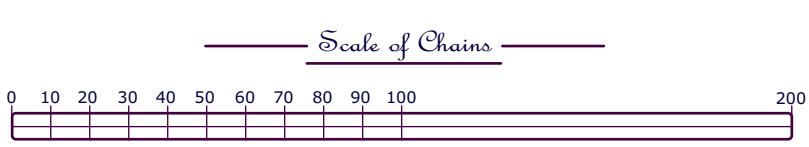






Plan

Referring to Leasehold Properties held under
Sir Gilbert Heathcote Bart



Field Boundary
Lease Plots (###)
Bridleway
Footpath
Canal
Langham Brook

Land possibly set out to allow the leaseholders to vote in the 1837 Parliamentary elections for Sir Gilbert Heathcote Bart

Drawn by: Mike Frisby
Date : June 2013
Type : Multilayer pdf

Langham Village History Group

The Bartholomew Clarke Terriers

The first reference we have to the Clerk/Clerke/Clark/Clarke family is in the Manor Courts Rolls of 1495 when John Clerk is mentioned as the attorney or reeve and we believe that it is he and his two wives Jone and Anys, though only one is depicted, and eight children, is commemorated on an incised alabaster slab in the south transept. It was apparently formerly positioned in the chancel which may account for the damage it has incurred.

John was obviously an important man. His son William, who in 1544 owned four cottages and land was not cleaning out his ditches satisfactorily, is described as a yeoman. William's brother John Clerk is also known as John Dickman.

William's sons were Roger and Bartholomew. Roger left Langham for London where he made his fortune as a salter. He became an Alderman of the City and died in 1608. When his widow, Frances, died in 1618, amongst numerous bequests she left an annuity of £200 to the Worshipful Company of Tallow Chandlers to fund a dinner for the whole Company and to provide £10 per year for the "Poor of Langham". Money (now £200) is still paid annually by the Tallow Chandlers' Company and forms part of Langham Parochial Charities distributed in December each year.

Bartholomew remained in Langham and married a widow, Johanne Hinton, with whom he had six children. Bartholomew appears regularly in the church court records and we might assume that he was something of a black sheep but it equally possible that his actions in cutting down trees without permission and insulting the clergy may have been his opposition to religious change.

The Terrier of 1604/5 shows Bartholomew having responsibility for ninety-three acres of land. Two further Clarke terriers of 1605/6 and that of his widow in 1613 are also shown for completeness.

We know little of the next generation, but Bartholomew's grandson, another Roger is described as a Clerk in Holy Orders and his son, William, was the curate of Langham during the Commonwealth and was specifically requested to preach at the funeral of Anthony Pitts.

According to Alan Clarke, who has kindly provided information from his family archive, during the seventeenth century many of the Langham Clarkes dispersed and are found in the surrounding area while Roger and Frances's line remained in the south of England.

Langham Parish Records show nineteen Clarke baptisms and eleven Clark deaths in the period from 1600 to 1700.

The Westminster Terriers

























King Edward the Confessor, who died in 1066, had given part of Rutland, including Oakham and Langham, to his wife Edith in his Will, intending that on her death it should form part of the possessions of Westminster Abbey.


Unfortunately King William did not allow this to come into effect. All Westminster eventually got was the Manor of Oakham with Barleythorpe and the great tithes (on cereal crops) for Langham and other villages.














Langham itself was attached to the other Oakham Manor (usually known as Lordshold) and the first reference to a separate Manorial Court for Langham is in 1398.



Langham 1604/5 Bartholomew Clarke Terrier

1605	ROLLR DE 3214 42/26						
	Bartholomew Clarke	acre	rood	pole	fractions		
	[Page 1]						
	Mr Bartholl Clarke his yard Land by Coppy						
In primis	j ro Lee in Easte furlonge		j	j	½	⅙	¹ / ₁₆
Itm	j ro Land in Easte furlonge abutt Grescroft So		j	25	¾	⅙	¹ / ₃₂
Itm	j 3ro Lands in the same furlonge			25	⅙		
Itm	ij  acre Lands together in Thornewell furlonge		3	32	¾	¹ / ₃₂	¹ / ₁₂₈
Itm	j 3ro Lands in Thornwell furlonge		3	17	⅙	¹ / ₁₆	¹ / ₃₂
Itm	j ro Land in Whitewonge			27	¾	¹ / ₁₆	¹ / ₃₂
Itm	j ro Land in Little Thorne furlonge		j	29	¼	¹ / ₁₆	¹ / ₆₄
Itm	j  acre Land in Millnsik furlonge		j	20			
Itm	j  acre Land in Shorte Little Thorne		j	17	¼	⅙	
Itm	ij ro Lands together abutt Millnsik Lees South			34	½	¹ / ₁₆	
Itm	j Land in Balksome furlonge		j	17	¾	¹ / ₁₆	¹ / ₃₂ ¹ / ₆₄
Itm	ij Lands together in Grayhollm furlong		j	20	½	¹ / ₁₆	
Itm	j  acre Lee in neyther Bracknoll		j	39	⅙		
Itm	j  Lee in Sen[c]ham			7	¼	¹ / ₁₆	
Itm	j ro Rigg for Landes in Balksome		j	4	½	⅙	
Itm	j  acre Land in Balksome		j	33	¹ / ₁₆		
Itm	j  acre Land in Wissondyn howe			33	¾		
Itm	j acre Lande in Wissondyn howe		3	23	¹ / ₁₆	¹ / ₁₂₈	
Itm	j  acre medowe in the Shorte hye medow		3	37	¹ / ₁₆		
Itm	j ro Land abutt uppon the hye medow North		j	3	½		
Itm	j ro of medowe in the Long hye medowe			17	⅙		
Itm	j  acre Land in Landware		j	28			
Itm	j  acre Land in Short Bullacres			9	¾	¹ / ₃₂	
Itm	j  acre Land in Landware		j	1	¾	¹ / ₆₄	
Itm	ij Lands together in Landware 3ro		j	20			
Itm	j ro Land in Brymly furlonge		j	5	½	⅙	¹ / ₁₆
Itm	j ro Land in Landware		j	10	¾	⅙	¹ / ₃₂
Itm	j ro Land at Humby bushe		3	34			
Itm	j  acre Land in ffoxholes		j	25	¼	⅙	¹ / ₁₆
Itm	j ro Lee in Crocum Lees			35	¾	⅙	
Itm	j ro Lee abutt Ouldeae banks			29	¾		
Itm	j ro Land in Thackham furlong		j	16	¼	⅙	
Itm	j  acre Land abuttinge ffull sick Southe			12			
Itm	j  acre Land in Boybridg furlong		j	18	½		
Itm	j other  acre Land in the same furlonge		j	18	½		
Itm	j Land in the same furlonge			35			
Itm	j acre Land in Lingle at Ashwell gate	j	j	28	⅙		
Itm	j ro of medow in the Meares		[?]	18	¹ / ₃₂	¹ / ₆₄	
Itm	j other Roodd of medow in the Meares			24	½		
Itm	j  acre Land in Mickloe furlong		j	34	¼	⅙	
	Langborow feyld						
Itm	ij  acre Lands together near the Milln balk in the Milln furlonge	j		15	¼	⅙	
		20	j	10	¾	⅙	¹ / ₆₄

 = 1/2

























1605	ROLLR DE 3214 42/26						
	Bartholomew Clarke	acre	rood	pole	fractions		
	[Page 2] [Top of page damaged]						
	M B.....rks yard						
Itm	ij ro Lands together in the same furlong			5	¼	⅙	¹ / ₆₄
Itm	ij ro Lands together in a furlong under Langborrowe at Littlegate ford		j	37	½	⅙	
Itm	ij ro Lands together in a furlong abutt Marsham Brookes west		j	24	½	¹ / ₁₆	
Itm	ij ro Lees together in Ruttle Lees furlong		j	27	¼	⅙	
Itm	j  acre Land in a furlong abutt Marsham Brookes East and Cawthorn hades west			24			
Itm	j ro Land in a furlong abutt Marsham brook west		j	j	¼		
Itm	ij  ro short Butt Lands together abutting into Langborow sik west			25	¼	¹ / ₁₆	
	Southfeild						
Itm	j  acr Lee in Spellowe the biggest part whereof is Arrable		j	35	¾		
Itm	j  acre Land on Arnstubb furlong			6	¼		
Itm	j ro Land on Chappell furlong		j	8	¾		
Itm	j  Acre Land in the middle furlong of the west side of Okham gate		j	28	¾		
Itm	j ro Land in a furlong called Waterfurrows hard by at the End of the Land last before in Middle furlong		j	14	¼	⅙	
Itm	ij short Lees abutt the Chappell steadd		j	j	½	⅙	
	of the East side of Okham gate						
Itm	j ro Land of the East side of Okham gate			36	¾	⅙	
Itm	j ro Land in Scardo furlong lying North and South		j	32			
Item	j ro Land in Greengate furlong going through two furlongs			22			
Item	ij ro Lands in Thorp meare nook			10	¾		
	Of the North side of Stamford gate						
Item	j  acre Land in Burly more Wong		j	34			
Item	j  ro Land on Black Clay hill			34	½		
Item	j ro Land in Swinstoe furlong		j	22	½	⅙	
Item	j ro headdland in Eew furlong heading Clay hill furlong			32	¼	⅙	
Item	j acre Land in Clay hill furlong		3	3	¼	⅙	
Item	j ro Land in Clay hill furlong		j	8	¾		
Item	j ro Land in Clay hill furlong			36			
Item	j ro headland on over Clay hill		j	9			
Item	j ro headland on Little Clay hill			39			
Item	j ro Lands together on Edro furlong		j	27	¼	⅙	¹ / ₁₆ ¹ / ₆₄
Item	j  acre Land and j ro Land together abutt Myckloe gate No:		j	33	½		
Item	j ro Land in the same furlong abutting Jesper Sculthorpes headland North		j	4	½	⅙	¹ / ₁₆
		11	j	25	¾	¹ / ₁₆ ¹ / ₃₂	
















Langham 1604/5 Bartholomew Clarke Terrier

1605	ROLLR DE 3214 42/26							
	Bartholomew Clarke	acre	rood	pole	fractions			
	[Page 3]							
	Mr Bartholl Clarke yard Land Coppy							
Item	j ro Land abutting Stamford Gate So			37	¼	⅝	1/16	
Item	j ½ acre Land abutt flaxwell Sik South		j	21	¼			
Item	j ro Land abutt Hen Hubberds Yard End No		j	25	¼	1/16		
Item	ij ro Lees together on Clay hill Lees		j	19	¼	⅝		
Item	j ½ acre Land in Norbrooks abutt Norbrooks hads		j	12	½			
Item	ij ½ acre Lees together next unto Could Orton alias Overton Meare		j	24				
Item	ij ½ acre Lees toether uppon Long [tear in paper, possibly L]ees furlong	j		11	½	⅝		
Item	j ro Land under Ranksborow		j	24	¼	1/16		
Item	j 3 ro Lands in White Wong furlong going throoughe three furlongs		3	13	¾			
Item	j ro of medowe in the short west meare			35				
Item	the amendemte to the sayde peec of medow			30				
Item	one other Roodd of medowe in the Longe West Meare		j	9	¾	⅝		
Item	j ½ acre Land in Cawthorn furlong	½		12	½	⅝		
		16	j	5	¼	⅝	1/16	
	Somma Tollis of the Land Lees and medowe aforesayde							
	Appertayning to this yard land by coppy	39		15				
	To this Somm is to be addedd for Menyes Appertayning to this							
	yard Land	ij						
	And for Hiditche proportionably as to any other yard Lands							
	within the sayd towne	ij						
	Also an Indifferent Rate of Cow pasture, after fyve Cowes to every							
	yard Land Alloweing for every Cowe witch amounteth unto	v						
	Mow in [word not read]	½						
	Soma Tottis of the Land apperteyning to this yard Land above sayde	49		15				
	The Scite of the Messuage	j	j					
	Somma Tollis of the ffree land and yard land within the Comon							
	ffelds besydes the Tofts and crofts	76	3	5				
	per me Lauro Clark							










1605	ROLLR DE 3214 42/26							
	Bartholomew Clarke	acre	rood	pole	fractions			
	[Page 4]							
	A Breife particular or Noate of Mr Bartholl Clarks							
	ffrehould Land and yard Lands by Coppy within the							
	ffields of Langham in the County of Rutland: 2 febru							
	Ani dm 1605							
	ffree Land							
In primis	j ro Land in Easte furlong			39	¾	⅝	1/64	
Item	j ro Land in Burly ffurlong	½	j	8	⅝			
Item	j ½ acre Land in Whitewong	½		14	¼	⅝	1/32	
Item	j ro Land in nether Gray holme		j	17				
Item	½ acre Land in Longbreache		j	37	⅝	1/16		
Item	j ro Land in Shortbreache		j	j	⅝	1/32	1/64	
Item	j ½ acre Land on Gryndle		j	23	⅝	1/64	1/128	
Item	j ½ acre Lee in Seanam	½		7	¼	1/16		
Item	j ½ acre Land in Wyssondyn howe		j	28	½	⅝		
Item	j other ½ acre Land more Eastward in Wyssondyn howe	½		j	¼			
Item	j ro Land under wiissondyn howe		j		⅝	le	per	1/16
Item	j ½ acre Land Abutt uppon Ouldeae South	½		3				
Item	j ro Land Abutt uppon Little medowe		j	12				
Item	j ½ ro Land in Heygate furlong			19	¼	⅝	1/64	
Item	j ½ acre medowe in Shorte hye medowe		j	38	½	⅝	1/16	1/128
Item	j ½ acre Land in Bullacres	½		39				
Item	j ro Land in Short Bullacres		j	24	⅝			
Item	j ½ acre Land in Landware	½		8	⅝	1/32		
Item	j six Roodd Land in Land ware going over Ashwell gate	j	j	39	¾			
Item	j ½ acre Land on the Lingles	½		25				
Item	j ro Land Abutting uppon onldeae banks			29	¾			
Item	j ro Land in Thackham furlong		j	3	¼	1/32	1/64	
Item	j ro Land in Boybridge furlong		j					
Item	j ½ acre Land in the Lingle	½		18				
Item	j ro of medowe in the Meares			24	½			
Item	j ro of medowe of medowe at deapole Willowes			20	⅝			
Item	j ½ ro Lee on Thornewell			10	1/16			
Item	j ro Lee at Ouldeae banks			29	¾			
	Langborowe feylde							
Item	j ro in A furlong Abutting Marsham Brookes west			37	¾			
Item	j ½ acre Lands in Langborowe furlong		j	31	¼			
		12		31	¾	⅝	1/32	









Langham 1604/5 Bartholomew Clarke Terrier

1605	ROLLR DE 3214 42/26						
	Bartholomew Clarke	acre	rood	pole	fractions		
	[Page 4]						
	A Breife particular or Noate of Mr Bartholl Clarks						
	ffrehound Land and yard Lands by Coppy within the						
	ffeilds of Langham in the County of Rutland: 2 febru						
	Ani dm 1605						
	ffree Land						
In primis	j ro Land in Easte furlong			39	¾	⅙	1/64
Item	j ro Land in Burly ffurlong		j	8	⅙		
Item	j  acre Land in Whitewong			14	¼	⅙	1/32
Item	j ro Land in nether Gray holme		j	17			
Item	 acre Land in Longbreache		j	37	⅙	1/16	
Item	j ro Land in Shortbreache		j	j	⅙	1/32	1/64
Item	j  acre Land on Gryndle		j	23	⅙	1/64	1/128
Item	j  acre Lee in Seanam			7	¼	1/16	
Item	j  acre Land in Wyssondyn howe		j	28	½	⅙	
Item	j other  acre Land more Eastward in Wyssondyn howe			j	¼		
Item	j ro Land under wiissondyn howe		j		⅙	le	per 1/16
Item	j  acre Land Abutt uppon Ouldeae South			3			
Item	j ro Land Abutt uppon Little medowe		j	12			
Item	j  ro Land in Heygate furlong			19	¼	⅙	1/64
Item	j  acre medowe in Shorte hye medowe		j	38	½	⅙	1/16 1/128
Item	j  acre Land in Bullacres			39			
Item	j ro Land in Short Bullacres		j	24	⅙		
Item	j  acre Land in Landware			8	⅙	1/32	
Item	j six Roodd Land in Land ware going over Ashwell gate		j	39	¾		
Item	j  acre Land on the Lingles			25			
Item	j ro Land Abutting uppon onldeae banks			29	¾		
Item	j ro Land in Thackham furlong		j	3	¼	1/32	1/64
Item	j ro Land in Boybridge furlong		j				
Item	j  acre Land in the Lingle			18			
Item	j ro of medowe in the Meares			24	½		
Item	j ro of medowe of medowe at deapole Willowes			20	⅙		
Item	j  ro Lee on Thornewell			10	1/16		
Item	j ro Lee at Ouldeae banks			29	¾		
	Langborowe feylde						
Item	j ro in A furlong Abutting Marsham Brookes west			37	¾		
Item	j  acre Lands in Langborowe furlong		j	31	¼		
		12		31	¾	⅙	1/32
















1605	ROLLR DE 3214 42/26						
	Bartholomew Clarke	acre	rood	pole	fractions		
	[Page 5]						
	Barthol Clarke free Lands						
Item	 ro Lee on the Topp of Spellowe			22	½		
Item	j ro Land on B[am]dle brinks ffurlong			38	¼		
Item	j ro Land on Arnstubb furlonge			ig			
Item	j ro Land Abutt uppon Umfrey Sculthorpe his Yards End Northe		j	20			
Item	 acre Land in Heycrofte furlong		j	24	⅙	1/16	
Item	j ro Land at Barlythorpe meare, abutting uppon fflaxwell sik North			34	½		
Item	j  acre Land in over Whitewong		j	8	¼		
Item	j  acre Land in Southrowe at Burly gapp		j	9	¼	⅙	1/16 1/32
Item	j ro Lee at Burly hedge			39	⅙		
Item	j  acre Land in Millne Lees furlong		j	11	½	1/16	
Item	j ro Land in over Eew furlong		j	½			
Item	j ro Land in Rylands furlong		j	4			
Item	j ro Land Abutt Stamford gate No.		j	2	¼	⅙	1/16 1/32
Item	j  acre Land Abutting Stamford gate No. and fflaxwell sik So.		j	32			
Item	j peece of medowe in pensam			36			
Item	j  acre Land Abutting unto Pensam			20	¾		
Item	j  acre Land in Aswell Nook			2	½	⅙	1/16
Item	j ro Land in Sowe Meares furlong			33	⅙	1/16	
Item	j ro Lee on Hawkswell Lees			38	½		
Item	j Long  acre Land in Longe Marsham		3				
Item	j  acre Land in Shortt Marsham			j	⅙		
Item	j  acre Lee on the Topp of Ranskborrow		j	5			
Item	ij ro Lees together on the side or Under Ranskborrow			[obscured]			
		8	#	11	½	⅙	1/16
	Somma Tollis of all Barthol Clarkes ffree Lands aforesayde within the Lordshipp of Langham by Admeasurement	xx	#	30	½	1/16	
	To the aforesayde Totall is to Addedd, the proportion of Hyditche for his aforesayde ffrehound Land Amounting unto	ij					
	As also a proportion of Acres in the Cowpastr after the Rate of foure Cowes at for every Cowe	V					
	Soma Tollis	xxvij	#	30	½	1/16	
		j					
	The Content of his free Land messuage more he is to have Addedd to his ffree land j ro Lying within his yard or back side		j				
	per me Laur: Clark						

Langham 1605/6 Bartholomew Clarke Terrier

1605/6	ROLLR DE 3214 42/27						
	Bartholomew Clarke	acre	rood	pole	fractions		
	[Page 1]						
	Bartho: Clark ffree Land						
	Soma Tollis of all the Land Lees and medowe above measuredd, of Bartholl Clarkes free Land knowne	18 		14	½	1/32	
	There is also belonging unto this ffree hould Certaine particuler portions hearunder sett Downe Lying within the new Close onely by Estimate						
Itm	j  acre Land Lee in the Long Marsham						
Itm	j  acre Land in Reedspire furlong						
Itm	j  acre Lee on the topp of Ranksborowe						
Itm	j ro Lees under Ranksborowe						
	Som 2 acre						
	Soma Tollis of the Admeasured Land and the Estimatedd Land together apperteyning to the freehould besides the unknowne Lands	20 		14	½	1/32	
Itm	There is Claimedd of hyditch to thes ffreehould $\frac{2}{3}$ in proportion as belonging unto a yard Land: A proportion of Acreers to be Assignedd unto this ffreehould: for 4 Cowgates in the Cowpasture						

1605/6	ROLLR DE 3214 42/27						
	Bartholomew Clarke	acre	rood	pole	fractions		
	[Page 2]						
	Bartholl Clark ffree						
Itm	j rood Land at Barlythorp mear abutting uppon fflaxwell sik			34	½		
North	j  acre Land in over Whitewong		j	8	¼	⅙	
Itm	j  acre Land in Thorp mear nook		j	25	½	⅙	
Itm	j  acre Land in Southe[w or ro] furlong at Burly gapp		j	9	¼	⅙	1/16 1/32
Itm	j ro Lee at burly hedg			34	⅙		
Itm	j  acre Land in milln Lees furlong		j	12	½	1/16	
Itm	j ro Land in over Edro ffurlong		j	½			
Itm	j ro Land on Rye Lands furlong		j	4			
Itm	jro Land Abutting Stamford gate North		j	12	¼	⅙	1/16 1/32
Itm	j ro Land Abutting Stamford Gate at Pinder balk No: and ffurlong Sik South		j	32			
Itm	j peece of medowe in Pensam			36			
Itm	j  acre Land Abutting into Pensam			20	¾		
Itm	j  acre Land in Aswell nook			2	½	⅙	1/16
Itm	j ro Land in Sow meares ffurlong			33	⅙	1/16	
Itm	j ro Lee of Hawkeswell lees			38	½		
		4	3	21	¾		






Langham 1605/6 Bartholomew Clarke Terrier

1605/6	ROLLR DE 3214							
	42/27 Bartholomew	acre	rood	pole	fractions			
	Clarke							
	Barthollmew Clark free							
	Holbeck field							
	One Land in Easte			39	$\frac{3}{4}$	$\frac{1}{8}$	$\frac{1}{64}$	
Itm	furlong Berry furlonge		j	8	$\frac{1}{8}$			
Itm	j  acre Land in Whitewong			14	$\frac{1}{4}$	$\frac{1}{8}$	$\frac{1}{32}$	
Itm	j Land in neyther Grayholme		j	17				
Itm	j Land in Longbreache  acre		j	37	$\frac{1}{8}$	$\frac{1}{16}$		
Itm	j Land in Shortbreache		j	j	$\frac{1}{8}$	$\frac{1}{32}$	$\frac{1}{64}$	
Itm	j Land on Gryndle		j	23	$\frac{1}{8}$	$\frac{1}{64}$	$\frac{1}{128}$	
Itm	j Lea in Seancham			7	$\frac{1}{4}$	$\frac{1}{16}$		
Itm	j halfe Acre Rigg in wissondyne Howe		j	28	$\frac{1}{2}$	$\frac{1}{16}$		
Itm	j other halfe Acre Rigg more Eastward in Wissondyne Howe			j	$\frac{1}{4}$			
Itm	j roodd Rigg under Wissondyne howe		j	$\frac{1}{8}$	$\frac{1}{16}$			
Itm	j  acre in Rigg Abutting uppon Oldea So:			3				
Itm	j Roodd Rigg Abutting uppon Little medow		j	12				
Itm	j  rood Rigg in Heygate furlong			19	$\frac{1}{4}$	$\frac{1}{8}$	$\frac{1}{64}$	
Itm	j  acre in short hy medow		j	38	$\frac{1}{2}$	$\frac{1}{8}$	$\frac{1}{16}$	$\frac{1}{128}$
Itm	j  acre Land in Bullacres			39				
Itm	j ro land in Short Bullacres		j	24	$\frac{1}{8}$			
Itm	j  acre in Landware			8	$\frac{1}{8}$	$\frac{1}{32}$		
Itm	j six Roodd Rigg in Landware going over Aswell gate	j	j	36	$\frac{3}{4}$			
Itm	j  acre Land on the Lingles			25				
	Sm	9	j	24	$\frac{1}{4}$	$\frac{1}{16}$	$\frac{1}{64}$	










Langham 1605/6 Bartholomew Clarke Terrier

1605/6	ROLLR DE 3214							
	42/27 Bartholomew	acre	rood	pole	fractions			
	Clarke							
	Barthollmewe Clark ffree							
Itm	j ro Land Abutting on Oldeae			29	¾			
Itm	j ro Land in Thackham ffurlong		j	3	¼	1/32	1/64	
Itm	j ro Land in Boybridge furlong		j					
Itm	j ½ acre Land in the Lingle	½		18				
Itm	j ro of medow in the Mores			24	½			
Itm	j ro of medow in the Mores at Dewpoll willowes			20	⅞			
Itm	j ro Lee in thornewell ffurlong, at thornewell well			10	1/16			
Itm	j ro Lee at Ould Eau banks			29	¾			
	Langborow ffeild							
Itm	j ro Land in A furlong Abutting Marshame Brookes			37	¾			
Itm	j ½ acre Land in Langborow furlong		j	31	¼			
	The South ffeild							
Itm	j ½ acre rood Lee on the topp of			22	½			
Itm	j ro Land in Bandle Brinkes furlong			38	¼			
Itm	j ro Land in Arnstrubb furlong	½		19				
Itm	j rood Land Abutting uppon Umfrey							
	Sculthorpes yardes one Northe		j	20				
Itm	j ½ acre Land in Heycrofte furlong		j	24	⅞	1/16		
		4	j	8	¼	⅞	32	1/64












Langham 1605/6 Bartholomew Clarke Terrier

ROLLR Ref DE3214 42/28								
1605/6 - Bartholomew Clarke	acre	rood	pole	fractions				
[Page 1]								
There is also sayd to belong unto the Land Inclosedd in the newe Close theire particulers following viz: sett down as they are estimatedd								
ij half acres Lees together next to Orton meare	j							
ij  acre Lees together uppon Long Lees furlong	j							
j ro Land under Ranksborow		j						
j 3 ro Lands in Whitewong ffurlong going throughe 3 furlongs		llj						
j rood of medow in the short west more & to this to be addedd the amendement so termedd		j						
j other Rood of medow in the Long West moare		j						
j  acre Land in Cawthorn								
j  acre Land on long Marsham								
Somum of the Estimate in the new close ondly	4							
Land	38	j	19		¼	1/16	1/64	
loads of hay yearly								
More as much HyDitch as would yeld yearly to every yard Land: 7 load hay								
And also their Cowgates for fyve cows proportionell to the quantyty of then Cowpasture								
Bartholl Clarkes yard land by Coppy								




Langham 1605/6 Bartholomew Clarke Terrier

ROLLR Ref DE3214 42/28									
1605/6 - Bartholomew Clarke	acre	rood	pole	fractions					
[Page 2]									
Holbeck ffield									
Barthollmewe Clark his Land by Coppy									
One Lea in Easte furlonge		j	j		1/2	1/8	1/16		
j Land in Easte furlonge Abutting uppon Grescrofte Southe		j	25		3/4	1/8	1/32		
j Land in the same furlonge		25			1/8				
ij  acre Lands together in Thornewell furlong		3	32		3/4	1/32	1/128		
j 3 ro land in Thornewell furlong		3	17		1/8	1/16	1/32		
j rood Land in Whitewong			27		3/4	1/16	1/32		
j ro Land in Little Thorne furlonge		j	29		1/4	1/16	1/64		
j  ace Land in Millnsik furlong		j	20						
j  ace Land in short Little Thorne		j	17		1/4	1/8			
ij twoe Rood Lees together in the same furlong abutting uppon Milln sik Lees So			34		1/2	1/16			
j Land in Balksome furlong		j	17		3/4	1/16	1/32	1/64	
ij Lands together in Grayholme		j	20		1/2	1/16			
j Lea in neyther Bracknell		j	39		1/8				
j Lea in Seneham			7		1/4	1/16			
j Roodd Rigg in Balksome		j	4		1/2	1/8			
j  acre Rigg in Balksome		j	33		1/16				
j  acre Rigg in Wyssondyne how			33		3/4				
j acre Rigg in Wyssondyne how		3	23		1/16	1/128			
Sm	9	j	10		3/4	1/64			










Langham 1605/6 Bartholomew Clarke Terrier

ROLLR Ref DE3214 42/28									
1605/6 - Bartholomew Clarke	acre	rood	pole	fractions					
[Page 3]									
Barthollmew Clark by Coppy									
j  acre in the Short hye meadow		3	37		$\frac{1}{16}$				
j ro in the Long Hye meadow			17		$\frac{1}{8}$				
j roodd Rigg abutting uppon the Long Meadow No:		j	3		$\frac{1}{2}$				
j  acre Land in Landware		j	28						
j  acre the Rigg in Shortt Bullacres			9		$\frac{3}{4}$	$\frac{1}{32}$			
j  acre Land in Landware		j	1		$\frac{3}{4}$	$\frac{1}{64}$			
2 Lands together in Landware 3 ro		j	20						
j ro Land in Brymly furlong		j	5		$\frac{1}{2}$	$\frac{1}{8}$	$\frac{1}{16}$		
j rood Land in Landware		j	10		$\frac{3}{4}$	$\frac{1}{8}$	$\frac{1}{32}$		
j acre Land at Humby Bushe		3	34						
j  acre Land in ffoxholes		j	25		$\frac{1}{4}$	$\frac{1}{8}$	$\frac{1}{16}$		
j ro Lee in Crocum			35		$\frac{3}{4}$	$\frac{1}{8}$			
j rood Lee abutting ould Eue bankes			29		$\frac{3}{4}$				
j ro Land in Thackham ffurlong		j	16		$\frac{1}{4}$	$\frac{1}{8}$			
j  acre Rigg abutt ffullsick South			12						
j  acre Land in Boybridg furlong		j	18		$\frac{1}{2}$				
j other  acre land in the same furlong		j	18		$\frac{1}{2}$				
Sm	7	j			$\frac{3}{4}$	$\frac{1}{8}$	$\frac{1}{16}$	$\frac{1}{32}$	$\frac{1}{64}$






Langham 1605/6 Bartholomew Clarke Terrier

ROLLR Ref DE3214 42/28								
1605/6 - Bartholomew Clarke	acre	rood	pole	fractions				
[Page 4]								
Barthollmew Clark by Coppy								
j rood Land in the same furlong			35					
j acre Rigg in Lingle at Ashwell gate	j	j	28		$\frac{1}{8}$			
j rood medow in the Moers			18		$\frac{1}{32}$	$\frac{1}{64}$		
j other Rood medow in the Moers			24		$\frac{1}{2}$			
j  acre land in Mycklow ffurlong		j	34		$\frac{1}{4}$	$\frac{1}{8}$		
Langborowe field								
ij  acre Lands together near the Millne balk in the milln furlong	1		15		$\frac{1}{4}$	$\frac{1}{8}$		
ij Roodd Lands together in the same furlong			5		$\frac{1}{4}$	$\frac{1}{8}$	$\frac{1}{64}$	
ij Rood Lands together in A furlong under Langborow in Littlegate ffoul		j	37		$\frac{1}{2}$	$\frac{1}{8}$		
ij Rood Lands together in A furlong Abutt Marsham Brookes west		j	24		$\frac{1}{4}$	$\frac{1}{16}$		
ij Rood Lees together in Ruttell Lees furlong		j	27		$\frac{1}{4}$	$\frac{1}{8}$		
j  acre Land in a furlong abutt Marsham Brookes East and Cawthorn Hades west			24					
j ro Land in A ffurlong abutt Marsham Brookes west		j	1		$\frac{1}{4}$			
ij  acres Little Short Butt Lands, together abutting unto Langbowrar								
Sik west			25		$\frac{1}{4}$	$\frac{1}{16}$		
Sm	6	j	20		$\frac{3}{4}$	$\frac{1}{8}$	$\frac{1}{16}$	






Langham 1605/6 Bartholomew Clarke Terrier

ROLLR Ref DE3214 42/28									
1605/6 - Bartholomew Clarke	acre	rood	pole	fractions					
[Page 5]									
Barthollmewe Clark by Coppy									
Somerfeild									
j  acre Lee in Spellowe the biggest part whearof is Arrable		j	35		$\frac{3}{4}$				
j  acre Rigg Land in Arnstubb furlong			6		$\frac{1}{4}$				
j ro Land in Chappell ffurlong		j	8		$\frac{3}{4}$				
j  acre land in the middle furlong above westgate		j	28		$\frac{3}{4}$				
j ro land in a furlong Called Water furrowes hard by at the End of the Land in middle furlong aforesayd		j	14		$\frac{1}{4}$	$\frac{1}{8}$			
ij short  ro Lees abutting the Chappell steadd North		j	j		$\frac{1}{2}$	$\frac{1}{8}$			
East side of Okham gate									
[line crossed out]									
j ro Land of the East sid of Okham gate			36		$\frac{3}{4}$	$\frac{1}{8}$			
j ro Land in Scado ffurlong Lying No and So:		j	32						
j ro Lande in Greengate going thoroughe twoe furlonges			22						
ij Rood Lands together in Thorp meare nook			10		$\frac{3}{4}$				
j  acre Land in Burly mere wong		j	34						
j  ro Land on black clay hill			39		$\frac{1}{2}$				
j ro land in Swynsty ffurlong		j	22		$\frac{1}{2}$	$\frac{1}{8}$			
j ro headland in Edro ffurlong headdinge clay hill ffurlong			32		$\frac{1}{4}$	$\frac{1}{8}$			
j acre Rigg in Clay hill ffurlong		iiij	3		$\frac{1}{4}$	$\frac{1}{8}$			
j ro Land in Clay hill ffurlong		j	8		$\frac{3}{4}$				
j other Roodd Land in Clay hill furlong			36						
Sm	6	3	26		$\frac{3}{4}$				







Langham 1605/6 Bartholomew Clarke Terrier

ROLLR Ref DE3214 42/28								
1605/6 - Bartholomew Clarke	acre	rood	pole	fractions				
[Page 6]								
Bartholl Clark his Yard land by Coppy								
j ro headland on over Edro		j	9					
j ro headland in Little Clay hill			39					
ij ro lands together in Edro furlong		j	27		¼	⅛	¹ / ₁₆	¹ / ₆₄
j  acre Rigg and j ro Rigg together abutting uppon Mycklo gate Northe		j	33		½			
j ro Rigg in the same furlong abutting Jesper Sculthorp his headland Northe		j	4		½	⅛	¹ / ₁₆	
j ro abutting Stamford gate Southe			37		¼	⅛	¹ / ₁₆	
j  acre Land abutting fflaxwell sik Southe		j	21		¼			
j ro Land abutting Henrie Hubbards Yard End North		j	25		¼	¹ / ₁₆		
ij ro Lees together on Clay hill ffurlong		j	19		¼	⅛		
j  acre Land abutting unto Pensam So			8		¼	⅛		
j  acre Land in Norbrook abutting Norbrook hades East		j	12		⅛			
Sm	3	3	37		³ / ₄	⅛	¹ / ₆₄	
Soma omnia terram predicta hucusque - [Sum of all the lands hitherto aforesaid]	33	3	19		¼	¹ / ₁₆	¹ / ₆₄	









Langham 1613 The Widow of Bartholomew Clarke Terrier





ROLLR	DE3214	42/25/1-2								
1613	Widow of Bartholomew Clarke		acre	rood	pole	fractions				
	[Page 1]									
	Somma Tollis of the Land Lee and medowe to this halfe yard Land Admeasured		14		31	$\frac{1}{8}$	$\frac{1}{16}$	$\frac{1}{32}$	$\frac{1}{64}$	$\frac{1}{256}$
	Their is also belonging to this half yard Land these particuler parcelles of Land Lying within the new Close which are heare Sely[weurdd] by Estimate as they have bene Accomptedd and not Admeasuredd									
Itm	in the Long  acre Marsham									
Itm	ij Lands together on Ranksborow		j							
Itm	j other Land in the same furlong									
Itm	j Lee in Newe Brokes			j						
Itm	medow in Westmore			j						
	Soma of the Estimates		2 							
	Which Added unto the knowne ground before Admeasuredd maketh the totall of the knowne ground to the half yard land		16 		31	$\frac{1}{8}$	$\frac{1}{16}$	$\frac{1}{32}$	$\frac{1}{64}$	$\frac{1}{256}$
	More their is to be Allowed (as they Claime) an equall and Indifferent proportion Ratably as hath bene Accustomedd, of hyditch to this half yard land Also the proportion of Acres in the Cowe pastures for this half yard Land for 2 Cowes and an half and then it is fully Annsweredd									

Langham 1613 The Widow of Bartholomew Clarke Terrier

ROLLR	DE3214	42/25/1-2							
1613	Widow of Bartholomew Clarke		acre	rood	pole	fractions			
	[Page 2]								
	Widowe Clarkes halfe yard Land								
	One  roodd Land in Mycklo furlong				21				
Itm	one peece of medowe ground in the More				20	$\frac{1}{8}$			
Itm	one 1 ro other peece in the same more				13				
Itm	one other peece of medow ground there:  ro				9	$\frac{3}{4}$			
Itm	j Land in ffoxholes, near Sowe more bushe				3	$\frac{1}{4}$	$\frac{1}{8}$		
Itm	j Land in Landeware furlonge				20	$\frac{1}{8}$			
Itm	j Land in the same furlong				21	$\frac{3}{4}$	$\frac{1}{8}$		
Itm	j acre Rigg Abutting uppon over Sik Southe	j			13				
Itm	j ro Rigg Abutting uppon Aswell gate								
	No: and oversik Southe		j		18	$\frac{1}{2}$			
Itm	j  Ro: Rigg in the neyther Lingle Abutting								
	uppon the beck in the More So:				34	1	$\frac{1}{2}$		
Itm	j  ro Rigg Abutting uppon Aswell gate No:								
	and the Lingle So:				38	$\frac{1}{2}$			
Itm	j ro Rigg in Thackham furlong		j		4	$\frac{1}{4}$	$\frac{1}{8}$ ■		
Itm	j ro Lea at Ould Eau bankes, abutting uppon								
	Ouldeae bankes west				27				
Itm	j ro Rigg in the same furlong abutting as the former				31	$\frac{1}{4}$	$\frac{1}{32}$		
Itm	j Land in Holbeck gate furlong				31	$\frac{1}{4}$			
Itm	j acre Rigg under wissondyne howe				33	$\frac{3}{4}$			
Itm	j ro medowe in Berrymore								
Itm	j roo Land in Grayholme				26	$\frac{1}{4}$			
Itm	j other Land in Grayholm				29	$\frac{1}{2}$	$\frac{1}{16}$		
Itm	j rood Land at the topp of Grindle		j		34	$\frac{1}{4}$	$\frac{1}{16}$		
Itm	2 Lands together on the toppe of Gryndle		j		19	$\frac{1}{16}$			
Itm	2 other Lands in the same furlonge		j		23				
			5	3	31	$\frac{1}{4}$	$\frac{1}{16}$		

Langham 1613 The Widow of Bartholomew Clarke Terrier

ROLLR	DE3214	42/25/1-2							
1613	Widow of Bartholomew Clarke		acre	rood	pole	fractions			
	[Page 3]								
	Widdow Clarkes half yard Land								
Itm	j Lea in neyther Bracknell			j	5	$\frac{1}{4}$	$\frac{1}{8}$	$\frac{1}{32}$	$\frac{1}{64}$
Itm	j other Lea in the same furlong			j	7	$\frac{1}{2}$			
Itm	j ro Rigg in neyther Balsom			j	j	$\frac{1}{4}$			
Itm	j ro in the Long in the Hye meadow				17	$\frac{1}{8}$			
	Langborowe ffeild								
Itm	j  acre Land in Langborowe furlong			j	30				
Itm	ij  acre Lands in Langborow together								
	Abutting Woodgate Sik East				18				
Itm	j  acre Land at the west End, of the								
	North Land of the former ij Lands, and Abutting								
	uppon Langborowe hades West			j	j	$\frac{3}{4}$	$\frac{1}{16}$	$\frac{1}{32}$	
	Southe ffeild								
Itm	j  rood Lee at the topp of Spellow				18	$\frac{3}{4}$			
Itm	j rood Land in Heycroft furlong				29	$\frac{1}{2}$			
	East side of Okeham gate								
Itm	ij  acre Lands in Scando ffurlong lying								
	East and west			j	28				
Itm	iij ro Lands and j  acre Land together								
	in Thorp mear nook		j	j	35	$\frac{3}{4}$	$\frac{1}{16}$		
			4	3	33	$\frac{1}{8}$	$\frac{1}{16}$	$\frac{1}{64}$	

ROLLR	DE3214	42/25/1-2							
1613	Widow of Bartholomew Clarke		acre	rood	pole	fractions			
	[Page 4]								
	Widow Clarkes half yard Land								
Itm	j  acre land and j ro Land together in				18	$\frac{3}{4}$			
	neyther Clayhill ffurlong				23	$\frac{1}{4}$	$\frac{1}{8}$	$\frac{1}{16}$	
Itm	j ro Lees in Milln Lees ffurlong				35				
Itm	j ro Land in over Edro ffurlong			j	30				
Itm	j other Rood Land in Edro furlong				34	$\frac{1}{2}$	$\frac{1}{8}$	$\frac{1}{16}$	$\frac{1}{32}$
Itm	j other Roodd Land in the same furlong			j	17	$\frac{3}{4}$			
Itm	j  acre Land Abutting fflaxwell sik So								
	and fowlers Crofte No:			j	23				
Itm	j peece of meadow, of the No: side of Ernitt								
	hill next the brook				9	$\frac{1}{16}$	$\frac{1}{256}$		
Itm	j  acre Land and j ro Land Lying together			3	15				
	abutting unto Pensam South								
			3	j	6	$\frac{1}{2}$	$\frac{1}{8}$	$\frac{1}{16}$	$\frac{1}{32}$

Langham 1618 Westminster Terrier

A trewe and perfect Terrar and boundarie of the barne and close or Croft and twoe yards of Demeasne Lands in Langham and Barlithorpe in the County of Rutland appertaynning to the Deane and Chapter of the Collegiate Church of St Peter of Westminster by reason of the parsonage of Okham in the said County of Rutland as after a trew particular and perfect note and certificate howe and in what forme the period of tithe in Langham aforesaid is collected and gathered and out of what lands as followeth made the first day of Aprill Anno Domm 1618

In primis One Close or Crofte in Langham lying on the West Side of the Church yard there and adioying to the water dreane or brooke running betweene the said Close and the Churchyarde together with the Barne therein standing and beinge.

In Holbecke Fields

Item	one headland and three halfe acres together at the Southside of the furlong abbutting upon the windemill wth the grasse ends, Ambrose Riddle Northe) Twoe acres
Item	five halfe Acre lands on the same furlong wth grasse ends Thomas Baxter North and Ambrose Riddle South) Twoe acres & a half
Item	five half acre lands together in the same furlong with grasse ends William Stretton South and the Mill balke North) Twoe acres & a halfe
Item	Eighteene halfacre Lands together in the same ffurlonge with grasse ends the Mill balke South and Thomas Ives North) nyne Acres
Item	Tenn half acre Lands together in the same furlonge wth grasse ends William Sharpe North) ffive Acres
Item	Nyne halfacre Lands together in the same furlonge with grasse ends hardybaulke North) ffower acres & half
Item	one Roodland in waterfurrowes furlonge butting on Barlithorpe Meare William Ives west and Henry Hubbert East) One roode
Item	two half acre Lands together butting on ouldey with grasse ends John Hubert west and Peter Malson East) One acre
Item	one halfacre land butting on one Land distant at the South ende of twoe former lands together; Nicholas Jorden west & Jasper Barker East) One half acre

In the field above written - Twenty seaven acres one roode

In Langham Fields

Item	One half Acre ley of grasse grounds and three half Acre Lands together in boybridge furlonge William Ives South and Richard Hubbert North) Twoe acres
Item	one half Lande in the same furlonge one Land distant from theformer Remidge Ireland North) One half acre
Item	one halfacre Land in the same furlong distant from the former Widdowe Barton North) One half acre
Item	three half acre Lands together in the same furlonge but one land distant from the former with grasse ends and all the aforementioned lands in this field have grasse ends Anthonie Chiseldon lyeth on the North side these) One acre & a half
Item	one Roode land butting on full secke Richard Hubbert west and William Edgson senior Easte) One roode
Item	one half acre Lande butting on Boybridge Ambrose Riddle west Mrs Clarke East) One half acre
Item	three half acre Land together in Lingley furlonge with grasse ends Mrs Clarke west and John Phillpott East) One acre & a half
Item	one halfacre lands in Mickloe furlonge Thomas Sharpe west Widdow John Easte) One half acre
Item	one Roode land and three half acre lands together more Eastward in the same fferlonge Peter Malson east and Richard John west) One half acre
Item	one Roode headley in bandlands Remidge Ireland East) One roode

In the ffields there are by estimacon Nyne acres & one roode



Item	one Roode tongeland butting on Georg Coles headlea in Barley Secke John Thorp South and William Wilcockes North) One roode
Item	one three roode land in the same furlong more South widdowe Bagley South Burley secke leys butting North) Three roods
Item	one Roode land in a middle furlong in Tharpe Meare nooke Anthony Goodwin South and George Coles North) One roode
Item	one halfacre land more Southward in the same furlonge William Ives South and Thomas Sharpe North) One half acre
Item	one Roode land in Thorpe meare nooke butting on Barlithorpe meare William Weaver South Thomas ffracy North) One roode
Item	one Roode land in the same furlong more North Thomas ffawkner North and Peter Malson South) One roode
Item	one Three Roode land in Greenland Jasper Barker North and Thomas ffawkner South) Three roods
Item	twoe half acre lands together butting on Barlithorpe Meare Anthony Chiselden South and William Ives North) One acre
Item	five half acre Lands together in the same furlonge more North Ambrose Riddle South and Thomas ffawkner North) twoe & a half acre
Item	Nyne halfacre lands together with grasse ends butting on flaxwell secke Peter Malson west and Thomas Horneby East) ffour & a half acre
Item	three half acre lands together with grasse ends, but twoe land distant from the former Widowe Palmer East and William Weaver west) One & a half acre
Item	three half acre lands with grasse ends in the same furlong mere West but one land Distant from the former Anthony Chiseldon west) One & a half acre
Item	twoe half acre Lands in the same furlong with grasse ends widowe Barton west and John Billmer East) One acre
Item	one halfacre Land in the same furlong with grasse ends Widowe Barton East and Thomas Hornbie West) One half acre

Item	one halfacre Land in the same furlong with a grasse end Thomas Horneby East and Thomas Baxter west) One half acre
Item	one halfacre land butting on the Northside flaxwell secke George Coles East and Mrs Clarke West) One half acre
Item	one halfacre land butting on the Southside flaxwell secke John Phillpott west and George Coles East) One half acre
Item	one Roode land in the same furlong with a grasse end Peter Malson East and Jesper Barker West) One roode
Item	one halfacre Land in the same furlong with a grasse end Jesper Barton east and Thomas ffawkner west) One half acre
Item	twoe half acre lands in the same furlong with grasse ends Thomas ffawkner east and William Stretton West) One acre
Item	one half acre ley in flaxwell Secke William Edgson the older west and widdowe Stephens East) One half acre
Item	one half acre Ley in the same furlong more West William Stretton East and Peter Malson west) One half acre

In the ffield there are by estimacon Nyneteene acres & three roods
Sum. total of all the glebeland and grasse ground aforesaid ffiftie sixe acres eleaven roods

Item the Tythe or Tenth shocke and sheafe of all kinds of Corne and grayne yearelie growing in the
fields of Langham aforesaid

Item yearlie half the Tyth haye in West more and half the Tyth haie in Berrie Moore in Langham ffields,
and Tyth Haye silver paide yearlie by the yard lands in Langham and amountinge to X[s]

Barleythorpe

Item there is in Barlithorp certaine Lott grasse wch yearlie doth amount to one Loade of haye or
thereabouts and the pasturing for five kyne in the common pasture and fields there called
meany Moulds; which doth appertayne to the said Deane and Chapter by reason of the
parsonage of Okeham aforesaid



Langham in Com Rutland

A true and perfect Terrar and Boundarie of ye barne & Close or croft and two yeards of demearne lands in Langham in ye Countie of Rutland appertayning to ye Deane and Chapter of ye Collegiatt Church of St Peter of Westminster by reason of ye Parsonage of Okeham in ye said County of Rutland As also a true particular and perfect note and Certificate howe & in what forme ye porcons of Tithe in Langham aforesaid is collected and gathered, and out of what lands as followeth made ye second Day of Julie Anno Dm 1628

Imprimis One Close or Croft in Langham lieing on ye west side ye Church yard there and adjoyning to ye water dreane or brooke running betweene ye said Close & ye Church yard together with the barne therein standing and beeing.

In Holbecke Field

- Item

one headland and three half acre lands together at the South-side of ye furlong abuttinge upon ye windmill wth ye grasse ends Ambrose Riddell late North and nowe the Cottiers North

) Twoe acres
- Item

5 halfe acre lands on ye same furlonge wth grasse ends Thomas Baxter late North & Ambrose Riddell late South & nowe ye Cottiers North and South

) Twoe acres & a half
- Item

5 half acre lands together in ye same furlong with grasse ends William Stretton late South and ye Mill Baulke North

) Twoe acres & a half
- Item

18 half acre lands together in ye same furlong with grasse ends The Mill balke South and Thomas Ives late North and nowe ye Cottiers North

) nyne acres
- Item

10 halfe acre lands together in ye same furlong with grasse ends William Sharpe late North and nowe ye Cottiers North

) ffive acres
- Item

9 halfe acre lands together in ye same furlong wth grasse ends Hardy balke North

) ffower acres & half
- Item

one roode land in Waterfurrowes furlong butting on Barlithorpe Meare Wm Ives late West and Henrie Hubberd late East and now Samuell Mowberrie East & west

) One roode
- Item

two halfe acre lands together butting on Ouldey wth grasse ends John Hubbard late west and Peter Malson late East and nowe John Baxter East and west

) One acre
- Item

one halfe acre land butting on ye land distant at ye South ends of ye 2 former lands length Nicholas Jorden late west & Jasper Barker late East & John Baxter nowe East and west

) One half acre

In this field above written 27 acres & one rood

In Langham Fields

- Item

one halfe acre Lea of grasse grounds & 3 halfe acre lands together in Boybridge furlong Wm Ives late South & Richard Hubberd late North & nowe Geo Coles North & Thomas Beaver south

) Twoe acres
- Item

one halfe acre land in the same furlong one land distant from ye former Remidge Ireland late North and nowe George Coles North

) One half acre
- Item

one halfe acre land in the same furlong one land distant from ye former Widdow Barton late North and nowe George Coles North and South

) One half acre
- Item

three halfe acre lands together in ye same furlong one lands distant from ye former wth grasse ends (and all ye aforementioned lands in this field have grasse ends) Anthony Cheseldyn late on ye North side theis and nowe John Philpott on ye North side ye same

) One acre & a half
- Item

one roode land butting on ffulsecke Richard Hubbard west & William Edgson senr late East and nowe widdowe Stevens East and west

) One roode
- Item

one halfe acre lands butting on Boybridge Ambrose Riddell late west & Mr Clarke late East and nowe widdowe Stevens East and west

) One half acre
- Item

3 half acre lands together in single furlong with grasse ends Mr Clarke late west and John Philpott late East and nowe in ye tenure of William Hubberd

) One acre & a half
- Item

one halfe acre land on Mickloe furlong Thomas Sharpe late west & widdowe Palmer late East and nowe Cutbt Ball East and west

) One half acre
- Item

one rood lands and 3 halfe acre lands together more Eastwards in ye same furlong Peter Malson late East & Richard Johnson late west & nowe John Hornby East and west

) One half acre
- Item

one rood Headlea in Banlands Remidge Ireland late East & nowe in ye tenure of George Coles and John Philpott

) One roode

In this field there are by estimation 9 acres and one rood



In the South ffield

Item	one Rood Tongland late butting on George Coles Headlea in Burley sicke John Thorpe late South & William Wilcox late North now in ye tenure of Henrie Hubberd) One roode
Item	one 3 roode land in ye same furlong more South widdowe Bagley South Burley sicke Lane North now Henrie Hubberd North and Soouth) Three roods
Item	one rood in a middle furlong in Tharpe Meare nook Anthony Goodwin late South and George Coles late North now Henrie Hubberd North and South) One roode
Item	one halfe acre land more Southward in ye same furlong Wm Ives late South & James Sharpe late North and now Henrie Hobart North and South) One half acre
Item	one rood in Thorpe Meare nooke butting on Barlithorpe Meare William Weaver late South Thomas ffracy late North & now Henrie Hubard North and South) One roode
Item	one rood land in ye same furlong more North Thomas ffawkner late North Peter Malson late South & now Henrie Hubart North and South) One roode
Item	one three rood land in Ertengate James Barkbe late North & Thomas ffawkner late South & now Thomas Sharpe North and South) Three roods
Item	2 halfe acre lands together butting on Barlithorpe Meare Anthony Cheseldyne late South Wm Ives late North & now Thomas Sharpe North and South) One acre
Item	5 half acre lands together in ye same furlong more North Ambrose Riddell late So Thomas ffawkner late North now Thomas Sharpe North and South) twoe & a half acre
Item	9 halfe acre lands together with grasse ends butting on fflaxwell sicke Peter Malson late west & Thomas Hornby late East & now James Hubbard East & west) ffour & a half acre
Item	3 halfe acre lands with grasse ends but 2 lands distant from ye former widdowe Palmer late East and Wm Weaver late west & now James Hubbard East & west) One & a half acre
Item	3 halfe acre lands with grasse ends in ye same furlong more west but one land distant from ye former Anthony Cheseldyne late west & now James Hubbard west) One & a half acre
Item	2 halfe acre lands in ye same furlong with grasse ends widdowe Barton late west John Bullimer late East & now James Hubbard East & west) One acre
Item	one halfe acre land in ye same furlong wth grasse ends widdowe Barton late East and Thomas Hornbie late west & now Mr Briscoe East and west) One half acre

Item	one halfe acre land in ye same furlong wth a grasse end Thomas Hornby late East and Thomas Baxter late west & now Mr Briscoe East and west) One half acre
Item	one halfe acre land butting on ye North side fflaxwell secke John Philpott late west Geo: Coles late East & now Mr Lloyd East and west) One half acre
Item	one rood land in ye same furlong with a grasse end Peter Malson late East and Jasper Barker late west & now Mr Lloyd East and west) One roode
Item	one halfe acre land in ye same furlong wth a grasse end Jasper Barker late East and Thomas ffawkner late west & now Mr Lloyd East and west) One half acre
Item	2 halfe acre lands together in ye same furlong with grasse ends Thomas ffawkner late East and Wm Stretton late west & now Mr Lloyd East and west) One acre
Item	one half acre Lea in ye same furlong more west Wm Stretton late East & Peter Malson late west & now Mr Lloyd East and west) One half acre

In this field there are by estimacon 19 acres & 3 roods

Summa	total of all the Glebe land & grasse grounds aforesaid 56 acres and 11 roods
Item	ye tithe or tenth shocke and sheafe of all kinde of Corne & graine yearlie growing in ye feilds of Langham aforesaid
Item	yearlie halfe ye tithe hay in West more & halfe ye tithe hay in Berrie More in Langham feilde & tithe hay silver paid yearlie by ye yard landes in Langham & amounting to xl
Memorand	yt the quantitie of ye Glebeland aforesid is laid together in one plot or peece of ground now inclosed & held in severalty in Langham aforesd lieing neere ye windmill & windmill balke there and now named & called by ye name of ye Glebeland Close & is intended by ye right hoble ye Lo Noel who as Lo of ye Mannor of Langham that ye Deane & Chapter aforesd shall have ye same close in lieu & exchange of ye Glebeland aforesd wch doth lie without ye said Close & within ye groundes or closes of ye said Lo Noell if the said Deane & Chapter will assent thereunto.

